

DESCRIPTION: Commencing at a stone in the south line of public road 297, in the northeast corner of the School House Property, thence N 87°00'W along the south line of road 297, 86.82 feet; thence N 1°44' E, 50 feet to an iron pin in the north line of road 297, the place of beginning for the hereby described parcel of land.
 Thence N 87°00'W along the north side of road 297, 290 feet; thence N 3°00'E, 240 feet; thence N 1°14' E, 615.9 feet; thence S 87°00'E, 290 feet; thence S 1°44' W, 855.5 feet to the place of beginning and containing 5.65 Acres.

OWNERS DEDICATION: Be it known that we, the Killbuck Development Company, Inc., owners of the land shown on this plat do hereby acknowledge the preparation of this plat to be our voluntary and deed, and that we hereby dedicate to public use forever, Mark Avenue, as shown on this plat.
 Date: _____ Witnesses: _____
 Pres. _____
 Sec'y _____


State of Ohio
 Holmes County, 5:5.
 Before me a notary public for said County and State, personally appeared the officers of the Killbuck Development Co. Inc., who acknowledged the signing of the owners dedication, and certified their authority to do so. In testimony whereof I have affixed my seal and set my hand
 Date: _____

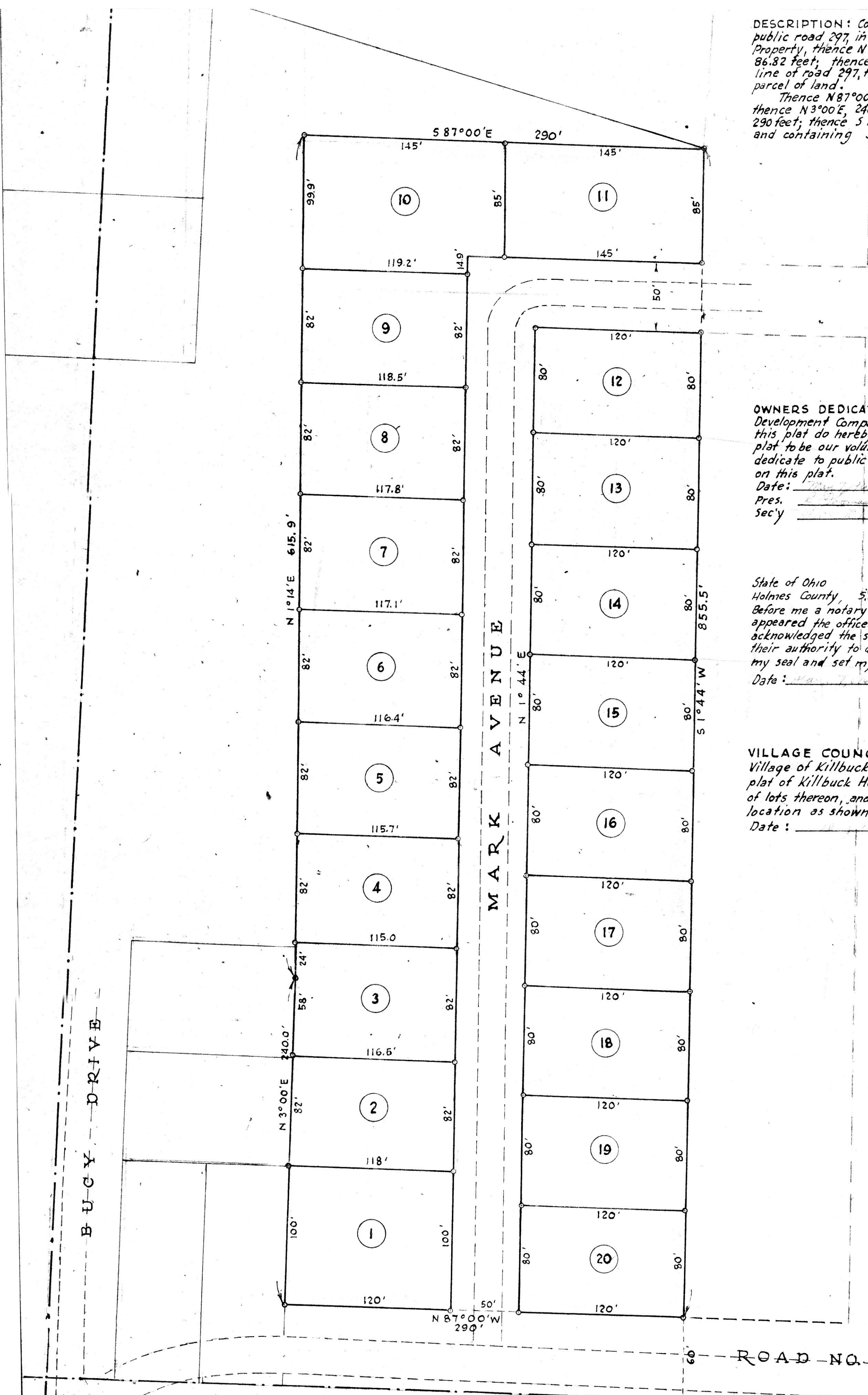
 Notary Public

VILLAGE COUNCIL APPROVAL: The Council of the Village of Killbuck, Ohio, in regular session, approved this plat of Killbuck Heights Allotment; and accept the layout of lots thereon, and the dedication of Mark Avenue in the location as shown.
 Date: _____
 E. J. Miller
 Clerk of Council

MAP
 SHOWING LOCATION
 OF THE
 KILLBUCK DEVELOPMENT CO, Inc.
Killbuck Heights
 ALLOTMENT
 IN
 The Village of Killbuck
 Section 6, Township 8, Range 7
 Killbuck Township, Holmes County
 Ohio

Scale 1" = 50 ft. May 1962
 Drawn from a survey by
 William Sellner
 Reg. Sur. No. 3915


Note: Iron Pipes placed in all lot corners
 Shown thus: 



COUNTY AUDITOR
 This plat of Killbuck Heights Allotment was presented and accepted by the Holmes County Auditor on,
 April 2 1963 Vera S. Weil
 Auditor

SCHOOL HOUSE PROPERTY

COUNTY RECORDER
 Received for Record April 2, 1963
 at 9:35 o'clock A.M. 1963
 Recorded in Plat Book 3 Page 22-B
 FEE: 3.57
 Evelyn Anderson
 Recorder of Holmes County, Ohio



21 X 17

888