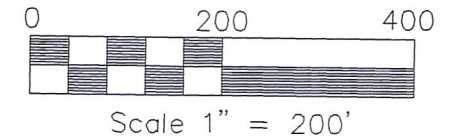
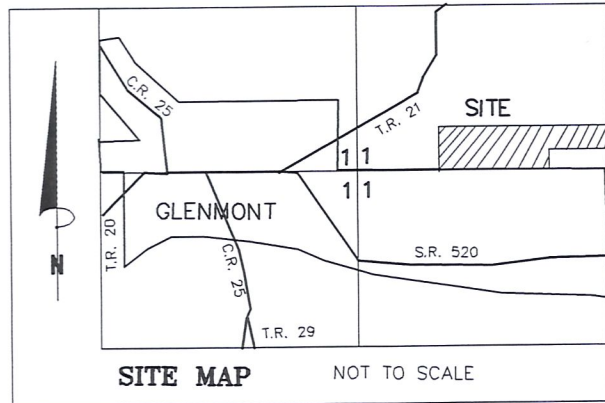


# PROPOSED ANNEXATION TO THE VILLAGE OF GLENMONT

RICHLAND TOWNSHIP  
 N.E. QTR. SECTION 1  
 T- 8 N; R- 9 W  
 HOLMES COUNTY, OHIO  
 SURVEYED FOR LESTER W. & ROBIN L. GRAY



APPROVAL OF THE HOLMES COUNTY COMMISSIONERS

I HEREBY CERTIFY THAT THE HOLMES COUNTY COMMISSIONERS HAVE APPROVED THE DETACHMENT OF THIS TRACT OF LAND AS SHOWN HEREON, FROM HOLMES COUNTY. RESOLUTION # \_\_\_\_\_ THIS \_\_\_\_\_ DAY OF \_\_\_\_\_

CHARIMAN, COUNTY COMMISSIONERS

APPROVAL OF THE GLENMONT PLANNING COMMISSION

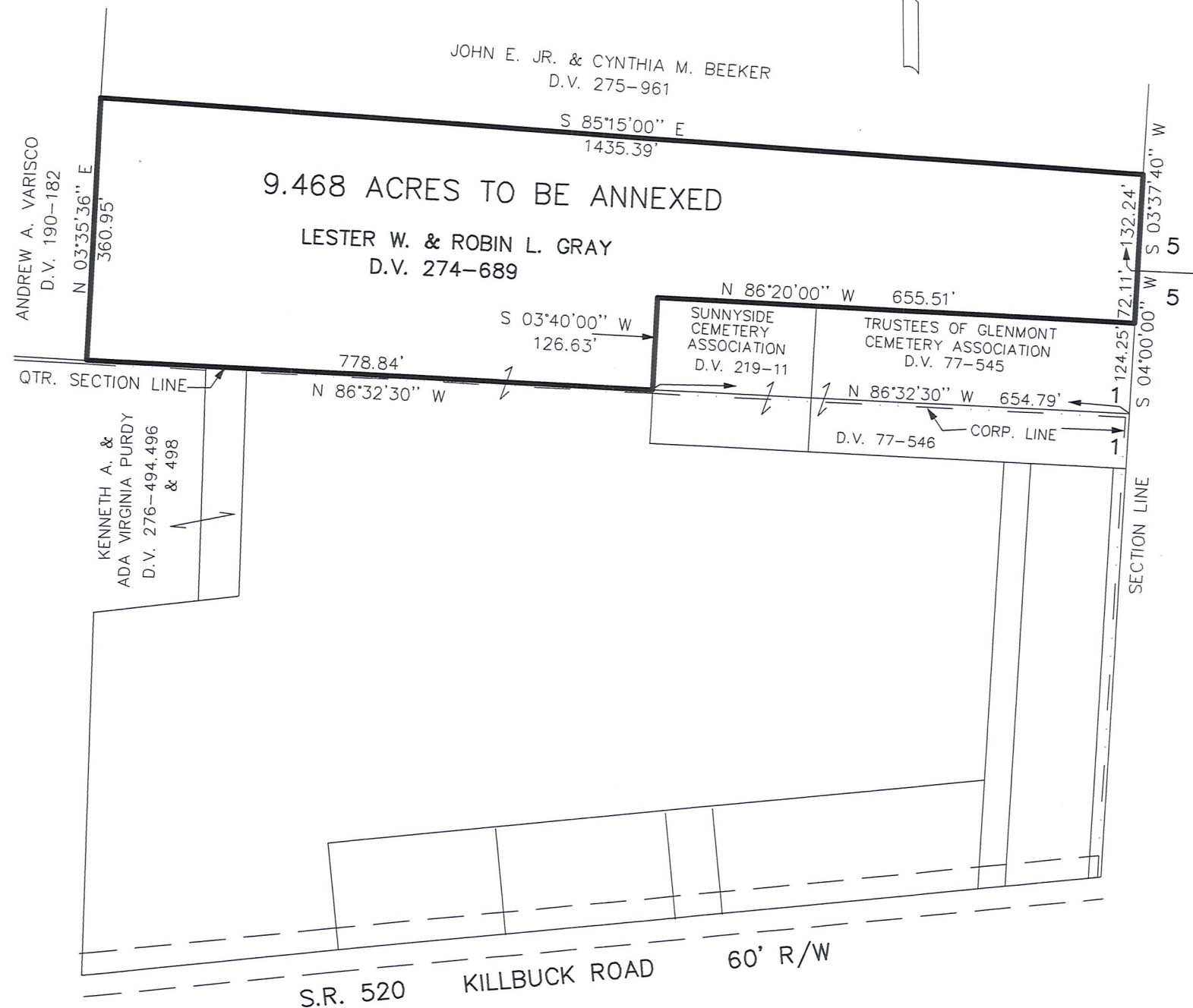
I HEREBY CERTIFY THAT THIS PLAT FOR ANNEXATION WAS APPROVED BY THE GLENMONT PLANNING COMMISSION AT A MEETING HELD ON THE \_\_\_\_\_ DAY OF \_\_\_\_\_

PRESIDENT, GLENMONT PLANNING COMMISSION

APPROVAL OF THE GLENMONT VILLAGE COUNCIL

I HEREBY CERTIFY THAT THIS PLAT FOR ANNEXATION WAS APPROVED BY THE VILLAGE COUNCIL OF GLENMONT, OHIO AT A MEETING HELD ON THE \_\_\_\_\_ DAY OF \_\_\_\_\_ RESOLUTION # \_\_\_\_\_


VILLAGE CLERK



REFERENCES:

- DEED VOL. 274 PAGE 689
- DEED VOL. 275 PAGE 961
- DEED VOL. 219 PAGE 11
- DEED VOL. 77 PAGE 546
- DEED VOL. 190 PAGE 182
- PLAT VOL. 7 PAGE 431
- PLAT VOL. 12 PAGE 929
- PLAT VOL. 14 PAGE 934
- PLAT. 16 PAGE 65, 66, 167, 181, 266, 542 & 926

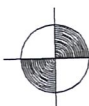
BEARINGS FROM PLAT VOL. 16 PAGE 181



I HEREBY CERTIFY THAT THIS PLAT WAS PREPARED ON BEHALF OF THE PROPERTY OWNERS FROM EXISTING SURVEYS AND DEEDS OF RECORD. THIS 25th DAY OF October 2003

JAMIE D. DARR P.S. 7755

File name: C:\JOBS1\S-936-03\MLD

 DONALD C. BAKER SURVEYING  
 138 N. CLAY ST.  
 MILLERSBURG, OHIO 44654  
 PH. 330-674-4788  
 FAX 330-674-6027