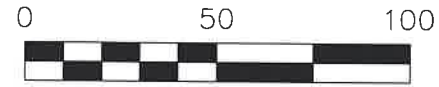


VILLAGE OF HOLMESVILLE  
 PART OF LOT 111  
 PRAIRIE TOWNSHIP  
 S.E. QTR. SECTION 3  
 T-13 N; R-13 W  
 HOLMES COUNTY, OHIO

SURVEYED FOR: ARLYN HERSHBERGER



SCALE: 1"=50'

● 5/8" REBAR FOUND  
 UNLESS OTHERWISE NOTED

○ MAG NAIL SET

○ 5/8" REBAR SET WITH I.D. CAP  
 ○ I.D. CAP MARKED "BAKER 6938"

REFERENCES

- O.R. VOL. 87 PAGE 345
- O.R. VOL. 274 PAGE 3644
- O.R. VOL. 289 PAGE 2342
- PLAT VOL. 14 PAGE 872
- PLAT VOL. 16 PAGE 145
- PLAT VOL. 19 PAGE 4212

BASIS OF BEARINGS FROM OHIO STATE PLANE  
 COORDINATE SYSTEM, NORTH ZONE,  
 N.A.D. 83, 2011 ADJUSTMENT



I CERTIFY THIS SURVEY TO BE CORRECT  
 TO THE BEST OF MY KNOWLEDGE.

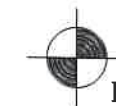
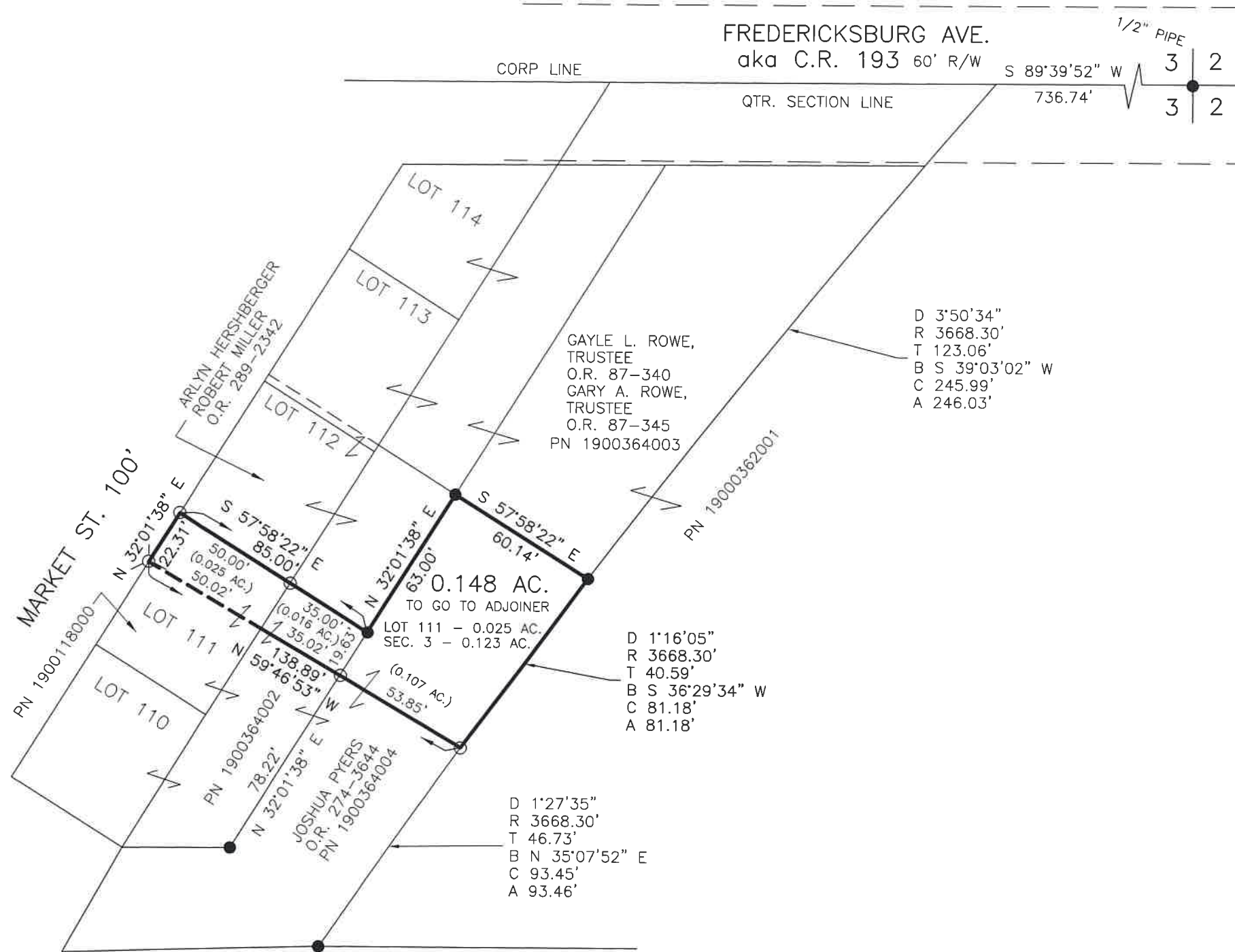
*Donald C. Baker*

DONALD C. BAKER P.S. 6938

DATE: NOV. 25, 2024

KES

FILE NAME: WORK7\S-570-24\CNK



BAKER SURVEYING, LLC  
 138 N. CLAY STREET  
 MILLERSBURG, OHIO 44654  
 PH. 330-674-4788  
 EMAIL: bakersurveying@gmail.com