

SCALE: 1"=50'

- 5/8" REBAR FOUND UNLESS OTHERWISE NOTED
- 5/8" REBAR SET WITH I.D. CAP I.D. CAP MARKED "BAKER 6938"

VILLAGE OF HOLMESVILLE  
 LOT 64 & PART OF LOT 63  
 HOLMES COUNTY, OHIO

PRAIRIE TOWNSHIP  
 T-13 N, R-13 W  
 SECTION 3

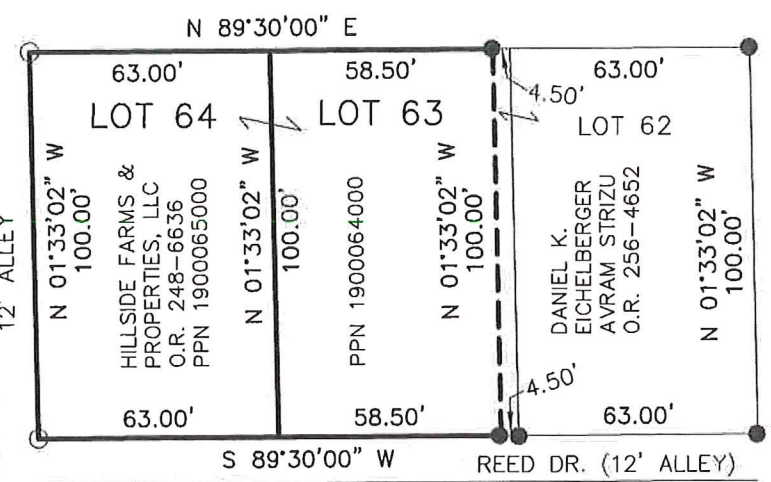
SURVEYED FOR: HILLSIDE FARMS

REFERENCES


- O.R. VOL. 248 PAGE 6636
- O.R. VOL.258 PAGE 4652
- PLAT VOL. 1 PAGE 12
- BEARINGS FROM PLAT VOL. 1 PAGE 12

TAYLOR ST. 33'

SMITH STREET 66'



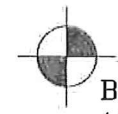
PLAT TO SHOW THE  
 LOT CORNERS ON THE  
 WEST SIDE OF LOT 64  
 BEING SET



I CERTIFY THIS SURVEY TO BE CORRECT  
 TO THE BEST OF MY KNOWLEDGE.

*Donald C. Baker*  
 DONALD C. BAKER P.S. 6938

DATE: OCT. 19, 2018  
 FDB/KES  
 FILE NAME: WORK4\S-530-18



BAKER SURVEYING, LLC  
 138 N. CLAY STREET  
 MILLERSBURG, OHIO 44654  
 PH. 330-674-4788  
 FAX 330-674-6027