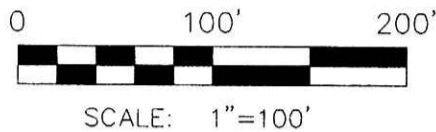
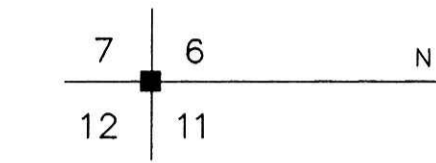


WALNUT CREEK TOWNSHIP
1ST. QTR., LOT 11
T-9 N; R-5 W
HOLMES COUNTY, OHIO

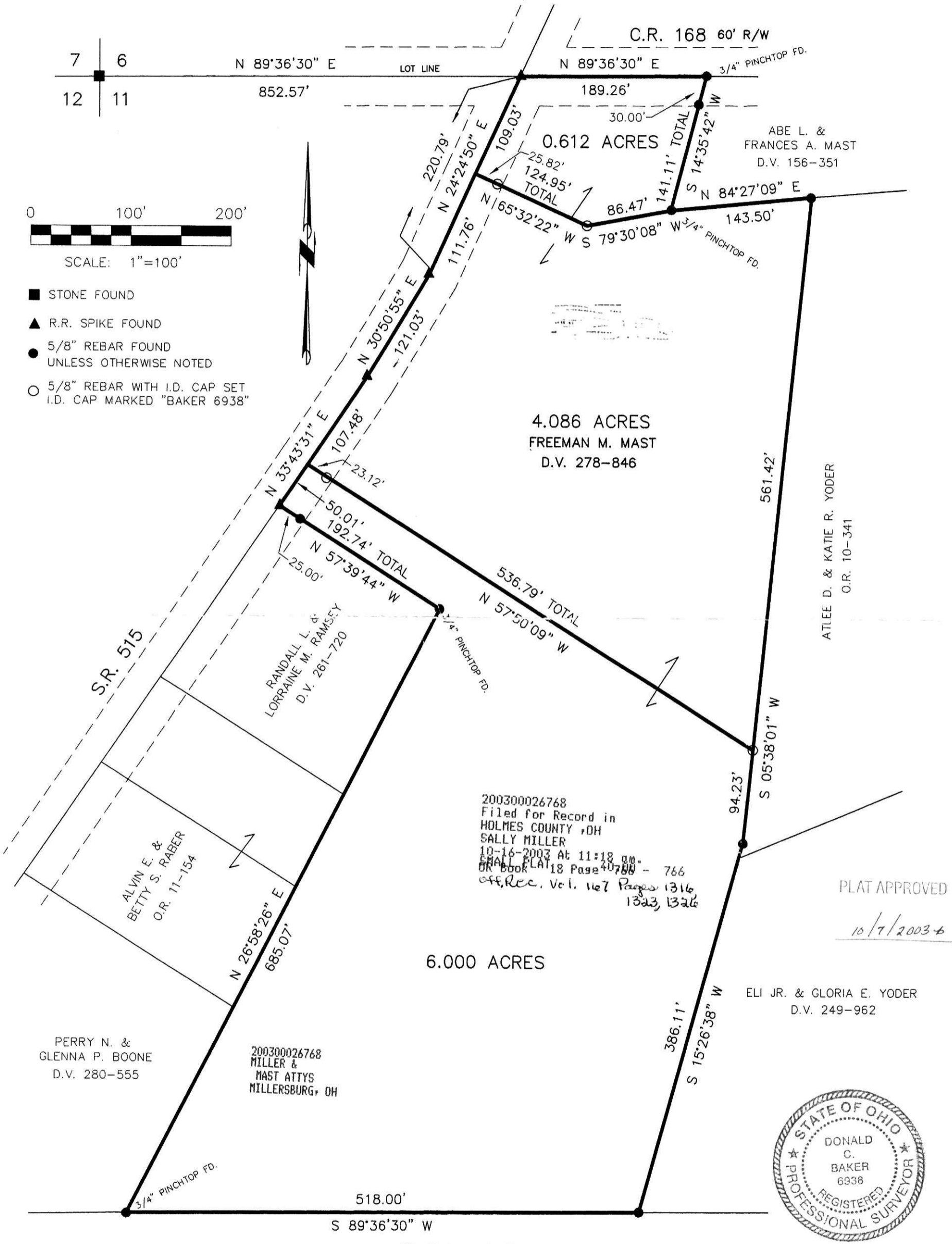
SURVEYED FOR: FREEMAN MAST

REFERENCES:

- DEED VOL. 156 PAGE 351
- DEED VOL. 187 PAGE 855
- DEED VOL. 207 PAGE 312
- DEED VOL. 249 PAGE 962
- DEED VOL. 261 PAGE 720
- DEED VOL. 278 PAGE 846
- DEED VOL. 280 PAGE 555
- O.R. VOL. 10 PAGE 341
- O.R. VOL. 11 PAGE 154
- PLAT VOL. 8 PAGES 332 & 333
- PLAT VOL. 10 PAGE 151
- PLAT VOL. 12 PAGES 261 & 581
- PLAT VOL. 16 PAGE 568
- BEARINGS FROM PLAT VOL. 12 PAGE 261



- STONE FOUND
- ▲ R.R. SPIKE FOUND
- 5/8" REBAR FOUND UNLESS OTHERWISE NOTED
- 5/8" REBAR WITH I.D. CAP SET I.D. CAP MARKED "BAKER 6938"



ABE L. & FRANCES A. MAST
D.V. 156-351

4.086 ACRES
FREEMAN M. MAST
D.V. 278-846

RANDALL L. & LORRAINE M. RAMSLEY
D.V. 261-720

ALVIN E. & BETTY S. RABER
O.R. 11-154

PERRY N. & GLENNA P. BOONE
D.V. 280-555

200300026768
MILLER & MAST ATTYS
MILLERSBURG, OH

ELI JR. & GLORIA E. YODER
D.V. 249-962

ATLEE D. & KATIE R. YODER
O.R. 10-341

200300026768
Filed for Record in
HOLMES COUNTY, OH
SALLY MILLER
10-16-2003 At 11:18 am.
SMALL PLAT 18 Page 40788 - 766
OR BOOK PLAT 18 Page 40788 - 766
off. Rec. Vol. 107 Pages 1316, 1323, 1326

PLAT APPROVED

10/7/2003-b



ELI E. YODER
D.V. 187-855
D.V. 207-312

930217 030218
APPROVED FOR TRANSFER ONLY
NO SUBDIVISION PLAT REQUIRED
(O.R.C. 711.001 & 711.131)
Lot(s) not for building unless
approved by Board of Health.
HOLMES CO. PLANNING COMM.

By AB Date 10/6/03

I CERTIFY THIS SURVEY TO BE CORRECT TO THE BEST OF MY KNOWLEDGE.

Donald C Baker
DONALD C. BAKER PS 6938

FCC\FDB DATE: JUNE 25, 2003
File Name: C:\WORK\S-509-03\ERZ



DONALD C. BAKER SURVEYING
138 N. CLAY ST.
MILLERSBURG, OH 44654
PH. 330-674-4788
FAX: 330-674-6027