

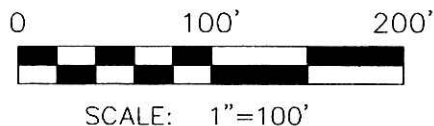
MONROE TOWNSHIP
1ST. QTR., LOT 5
T-9 N; R-8 W
HOLMES COUNTY, OHIO

SURVEYED FOR: JOAN MILLER

200300026373
LOGEE...&
LEHMAN ATTYS
WOOSTER, OH

200300026373
Filed for Record in
HOLMES COUNTY, OH
SALLY MILLER
09-26-2003 At 01:15 pm.
SMALL PLAT 40.00
OR Book 18 Page 747 - 747
OR vol 166 pg 76

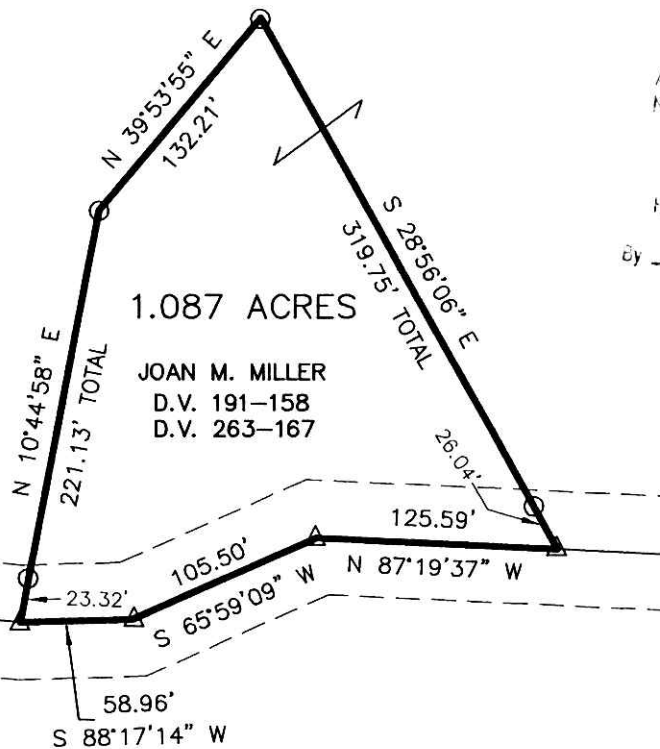
INDEXED



REFERENCES:

- DEED VOL. 191 PAGE 158
- DEED VOL. 263 PAGE 167
- PLAT VOL. 12 PAGE 740
- BEARINGS FROM
PLAT VOL. 12 PAGE 740

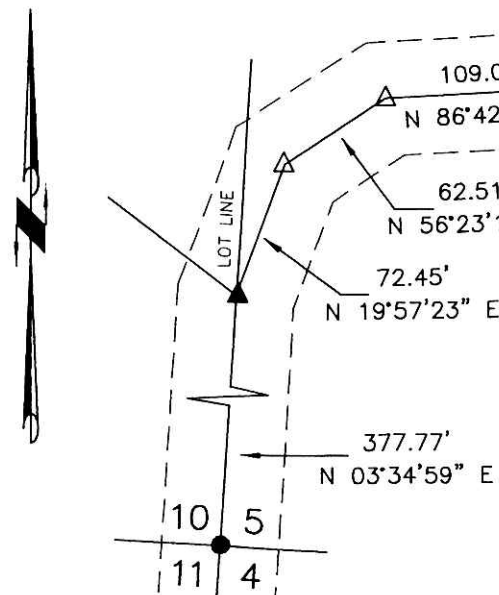
- ▲ R.R. SPIKE FOUND
- 5/8" REBAR FOUND
UNLESS OTHERWISE NOTED
- △ R.R. SPIKE SET
- 5/8" REBAR WITH I.D. CAP SET
I.D. CAP MARKED "BAKER 6938"



030195
 APPROVED FOR TRANSFER ONLY
 NO SUBDIVISION PLAT REQUIRED
 (O.R.C. 711.001 & 711.131)
 Lot(s) not for building unless
 approved by Board of Health.
 HOLMES CO. PLANNING COMM.
 By *[Signature]* Date 9/16/03

1.087 ACRES

JOAN M. MILLER
D.V. 191-158
D.V. 263-167



TWP. RD. 266
R/W UNKNOWN



DONALD C. BAKER SURVEYING
138 N. CLAY ST.
MILLERSBURG, OH 44654
PH. 330-674-4788
FAX: 330-674-6027

I CERTIFY THIS SURVEY TO BE CORRECT
TO THE BEST OF MY KNOWLEDGE.

[Signature]
DONALD C. BAKER PS 6938

DATE: JULY 28, 2003

FCC\KES
File Name: C:\WORK\S-625-03\ERZ

PLAT APPROVED

9/17/2003

Instrument
200300026373 OR.
Book Page
18 747