

SCALE: 1"=100'

- 5/8" REBAR FOUND UNLESS OTHERWISE NOTED
- 5/8" REBAR WITH I.D. CAP SET I.D. CAP MARKED "BAKER 6938"

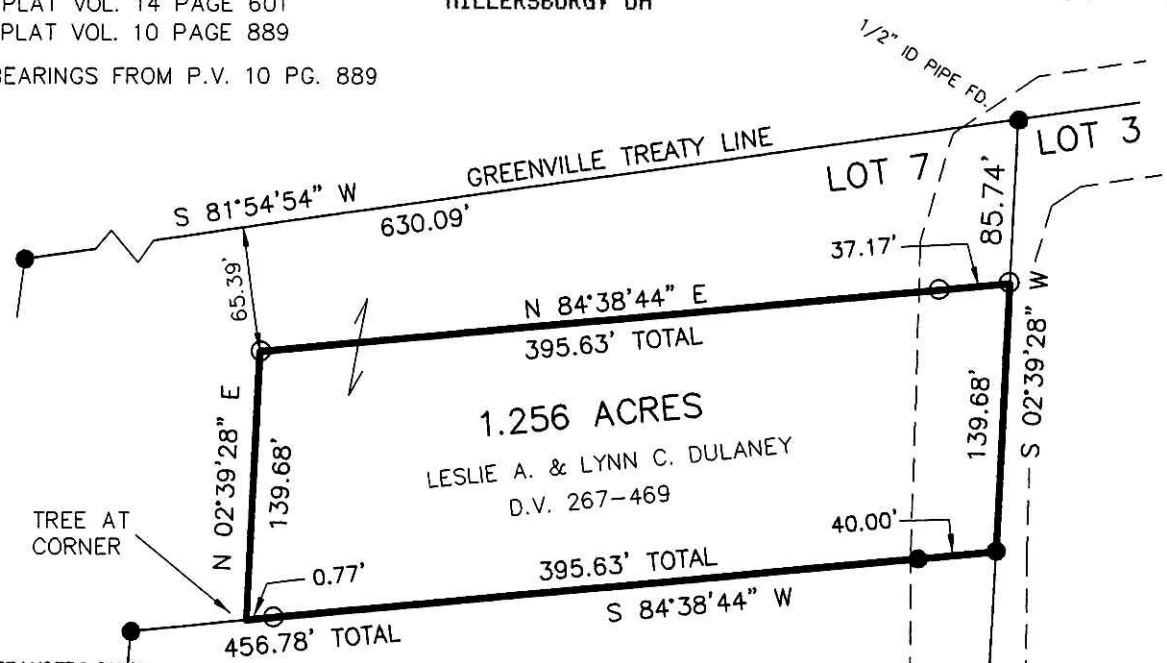
KNOX TOWNSHIP
 2ND. QTR., LOT 7
 T-9 N; R-9 W
 HOLMES COUNTY, OHIO
 SURVEYED FOR: L. DULANEY

Instrument Book Page
 200300024634 OR 18 672

200300024634
 Filed for Record in
 HOLMES COUNTY, OH
 SALLY MILLER
 07-14-2003 At 03:42 pm.
 SMALL FLAT 20.00
 OR Book 18 Page 672 - 672
 OR 156 p8 549

REFERENCES:
 O.R. VOL. 83 PAGE 354
 DEED VOL. 267 PAGE 469
 PLAT VOL. 14 PAGE 601
 PLAT VOL. 10 PAGE 889
 BEARINGS FROM P.V. 10 PG. 889

200300024634
 HOLMES CTY
 TITLE
 MILLERSBURG, OH





030139
 APPROVED FOR TRANSFER ONLY
 NO SUBDIVISION PLAT REQUIRED
 (O.R.C. 711.001 & 711.131)
 Lot(s) not for building unless
 approved by Board of Health.
 HOLMES CO. PLANNING COMM.

JEFFERY CUTLIP
 O.R. 83-354

By DB Date 7/10/03

I CERTIFY THIS SURVEY TO BE CORRECT
 TO THE BEST OF MY KNOWLEDGE.
Donald C. Baker
 DONALD C. BAKER PS 6938
 FCC\KES DATE: JUNE 2, 2003
 File Name: C:\WORK\S-415-03



DONALD C. BAKER SURVEYING
 138 N. CLAY ST.
 MILLERSBURG, OH 44654
 PH. 330-674-4788
 FAX: 330-674-6027

PLAT APPROVED
7/11/2003