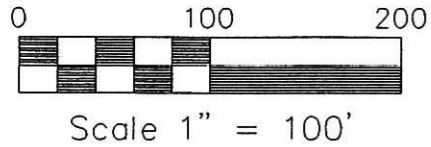


SALT CREEK TOWNSHIP  
N.W. QTR. SECTION 1  
T-14 N; R-12 W  
HOLMES COUNTY, OHIO



- 5/8" REBAR FOUND UNLESS OTHERWISE NOTED
- 5/8" REBAR WITH I.D. CAP SET I.D. CAP MARKED "BAKER 6938"
- ▲ R.R. SPIKE FOUND

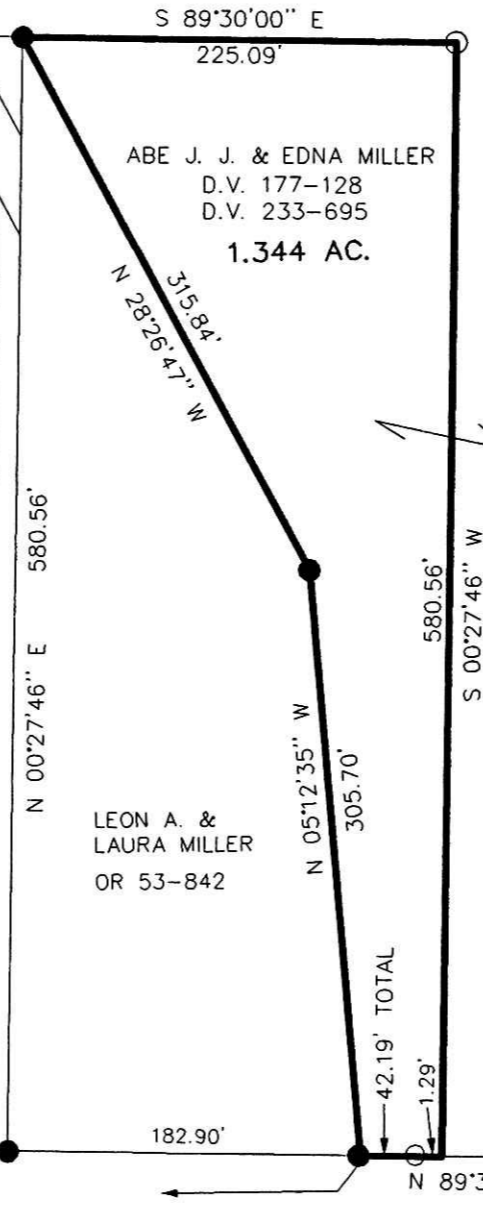
REFERENCES:

- DEED VOL. 177 PAGE 128
- DEED VOL. 233 PAGE 695
- PLAT VOL. 17 PAGE 531
- BEARINGS FROM PLAT VOL. 17 PAGE 531

CENTERLINE 50' EASEMENT  
P.V. 17-531  
O.R. 53-842

030041  
 APPROVED FOR TRANSFER ONLY  
 NO SUBDIVISION PLAT REQUIRED  
 (O.R.C. 711.001 & 711.131)  
 Lot(s) not for building unless  
 approved by Board of Health.  
 HOLMES CO. PLANNING COMM.  
 By AO Date 3/21/03

CENTERLINE EXISTING  
 25' CONVENIENCE  
 EASEMENT  
 PV 17-531  
 OR 53-842



INDEXED

200300022138  
 Filed for Record in  
 HOLMES COUNTY, OH  
 SALLY MILLER  
 03-24-2003 02:25 pm.  
 SMALL PLAT 20.00  
 OR Book 18 Page 560 - 560  
 OR vol 142 page 857

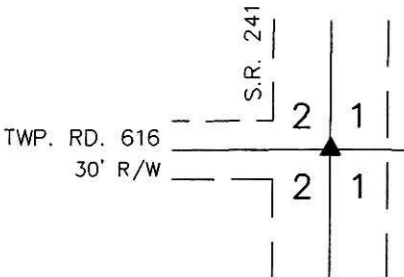


I CERTIFY THIS SURVEY TO BE CORRECT TO THE BEST OF MY KNOWLEDGE.

Donald C Baker  
 DONALD C. BAKER P.S. 6938  
 FEB. 20, 2003 JOBS1\S-640-02



DONALD C. BAKER SURVEYING  
 138 N. CLAY ST.  
 MILLERSBURG, OHIO 44654  
 PH. 330-674-4788  
 FAX 330-674-6027



PLAT APPROVED  
3/24/2003

200300022138  
 PAUL A  
 MILLER LAW  
 MILLERSBURG,