
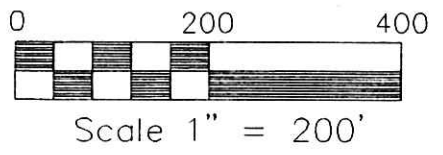


VOL. 18

27
34 | 27
34

27
34 | 26
35

 DONALD C. BAKER SURVEYING
138 N. CLAY ST.
MILLERSBURG, OHIO 44654
PH. 330-674-4788
FAX 330-674-6027



PAINT TOWNSHIP
NE QTR. SEC 34
T-15N, R-11W
HOLMES COUNTY, OHIO





REFERENCES:

- DEED VOL. 245 PAGE 214
- DEED VOL. 232 PAGE 615
- DEED VOL. 262 PAGE 136
- DEED VOL. 197 PAGE 250
- PLAT VOL. 12 PAGE 492
- PLAT VOL. 10 PAGE 199
- BEARINGS FROM DEED VOL. 197 PAGE 250

SURVEYED FOR DUANE SHETLER

200200019793
Filed for Record in
HOLMES COUNTY, OH
SALLY MILLER
12-04-2002 10:59 am.
SMALL PLAT 20.00
OR Book 18 Page 458 - 458
C2-vol 130pg 849

INDEXED

-  IRON PIN FOUND
-  5/8" REBAR WITH I.D. CAP SET
I.D. CAP MARKED "BAKER 6938"
-  R.R. SPIKE FOUND
-  R.R. SPIKE SET

QTR. SECTION LINE

SECTION LINE

S 01°59'59" W

N 02°36'38" E

1655.95'

1646.00' CALC.

CO. RD. 186
60' R/W

NOAH H. & EDNA MAE MILLER
DEED VOL. 248 PAGE 205

JACOB J. & FANNIE KEIM
D.V. 197-250

DAVID A. & MARY ESTHER WENGERD
DEED VOL. 222 PAGE 805
DEED VOL. 232 PAGE 615

CENTERLINE 50' INGRESS & EGRESS EASEMENT


5.000 ACRES

I CERTIFY THIS SURVEY TO BE CORRECT
TO THE BEST OF MY KNOWLEDGE.



DONALD C. BAKER PS 6938

DATE: MAY 31 2000



200200019793
PAUL A
MILLER LAW
MILLERSBURG,

N 86°05'32" W
85.71'

PLAT APPROVED

11/25/2002