

WALNUT CREEK TOWNSHIP  
N.E. QTR. SECTION 20  
T-9 N; R-5 W  
HOLMES COUNTY, OHIO

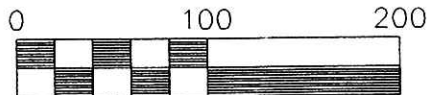
SURVEYED FOR: MARION WEAVER

REFERENCES:

DEED VOL. 153 PAGE 149  
DEED VOL. 167 PAGE 576  
DEED VOL. 253 PAGE 926  
DEED VOL. 256 PAGE 842

PLAT VOL. 3 PAGE 88  
PLAT VOL. 4 PAGES 17 & 125

BEARINGS FROM PLAT VOL. 4 PAGE 125

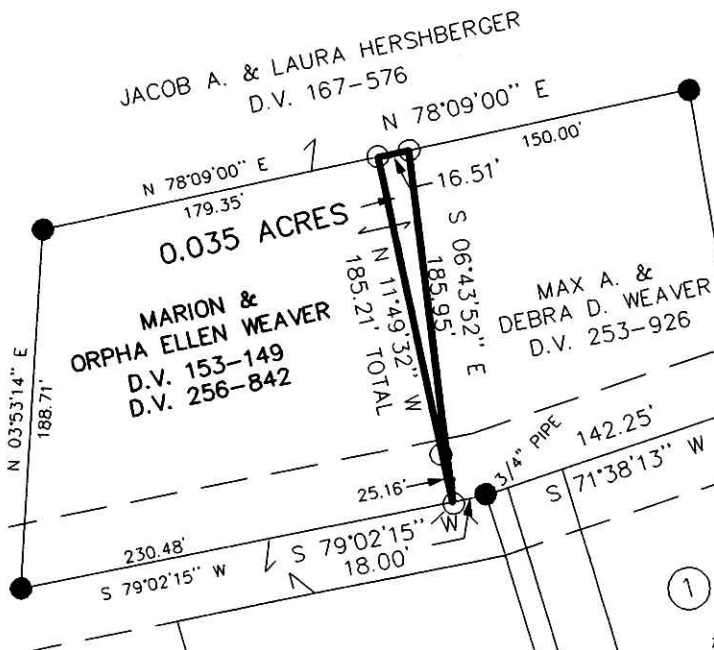


Scale 1" = 100'

200200018889  
Filed for Record in  
HOLMES COUNTY, OH  
SALLY MILLER  
10-23-2002 03:29 pm.  
SMALL PLAT 20.00  
OR Book 18 Page 419 - 419  
OR vol 126 page 276

INDEXED


- STONE FOUND
- 3/4" ROD FOUND UNLESS OTHERWISE NOTED
- P.K. NAIL SET
- 5/8" REBAR WITH I.D. CAP SET I.D. CAP MARKED "BAKER 6938"



020179  
 APPROVED FOR TRANSFER ONLY  
 NO SUBDIVISION PLAT REQUIRED  
 (O.R.C. 711.001 & 711.131)  
 Lot(s) not for building unless  
 approved by Board of Health.  
 HOLMES CO. PLANNING COMM.  
 By AD Date 10/21/02

TWP. RD. 444 66' R/W

- ① JON MAST O.R. 43-201
- ② LINDA MARY BEACHY D.V. 260-354
- ③ EMMA SCHLABACH, TRUSTEE O.R. 40-915
- ④ DORAN J. & JANET B. GERBER D.V. 263-392
- ⑤ ELI & CELESTA RABER, CO-TRUSTEES O.R. 24-947
- ⑥ LARRY L. & EUNICE K. FLINNER O.R. 34-309
- ⑦ DUANE & BECKY HERSHBERGER D.V. 267-818
- ⑧ DUANE & BECKY HERSHBERGER D.V. 267-818



I CERTIFY THIS SURVEY TO BE CORRECT TO THE BEST OF MY KNOWLEDGE.

*Jamie D. Darr*  
JAMIE D. DARR P.S. 7755

JDD/FCC DATE: JUNE 25, 2002  
File name: C:\JOBS1\S-406-02\ERZ

PLAT APPROVED

10/22/2002

DONALD C. BAKER SURVEYING  
138 N. CLAY ST.  
MILLERSBURG, OHIO 44654  
PH. 330-674-4788  
FAX 330-674-6027

1148.59'  
N 03°16'00" E  
20 16  
20 16

200200018889  
HOLMES CTY  
TITLE  
MILLERSBURG,