
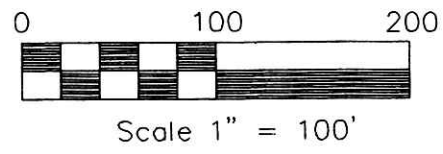


WALNUT CREEK TOWNSHIP
N.W. QTR. SECTION 4
N.E. QTR. SECTION 5
T-8 N; R-4 W
HOLMES COUNTY, OHIO

SURVEYED FOR: LAEL B. MILLER

REFERENCES:

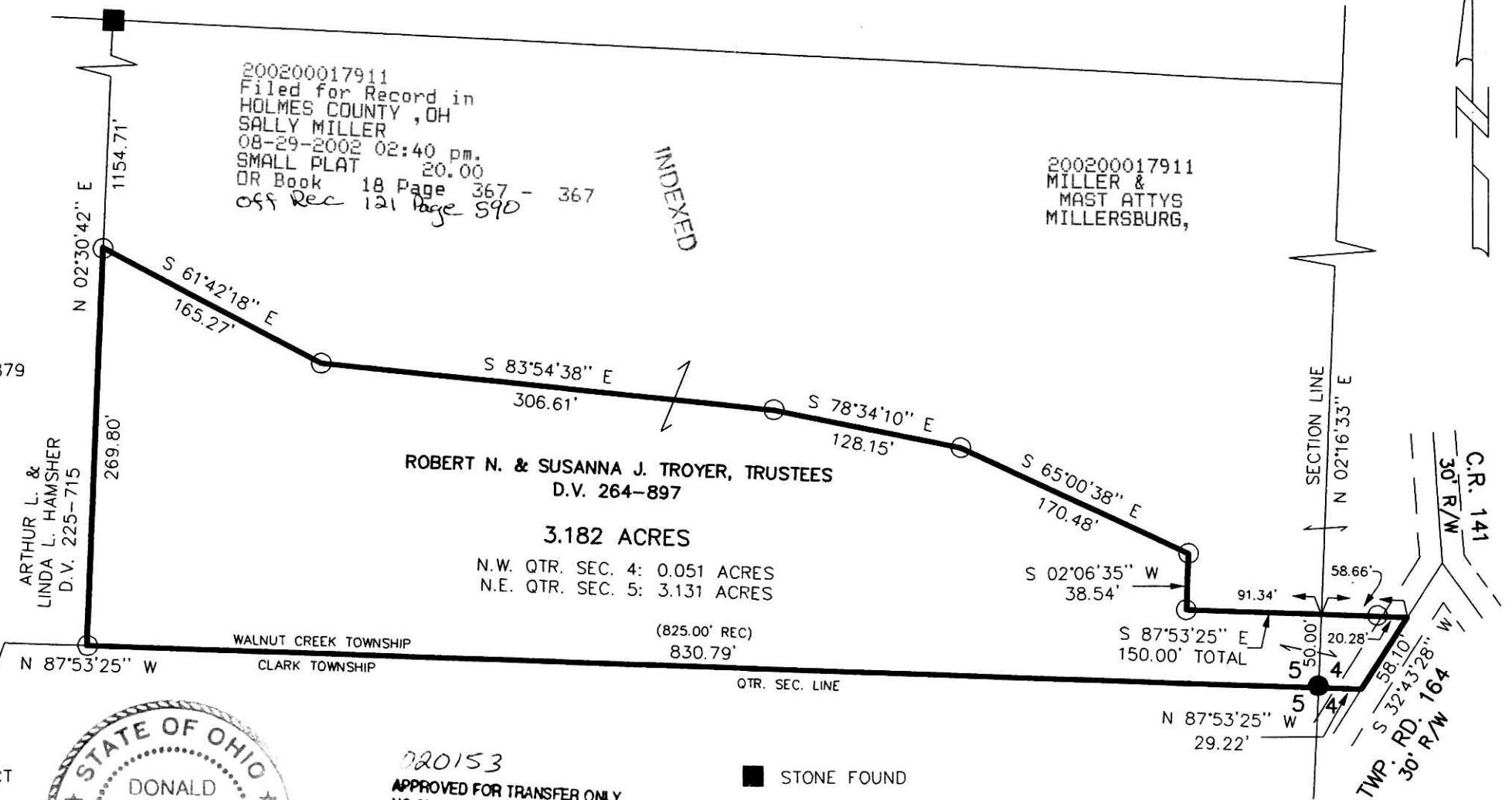
- DEED VOL. 225 PAGE 715
- DEED VOL. 264 PAGE 897
- PLAT VOL. 12 PAGE 879
- BEARINGS FROM PLAT VOL 12 PAGE 879



200200017911
 Filed for Record in
 HOLMES COUNTY, OH
 SALLY MILLER
 08-29-2002 02:40 pm.
 SMALL PLAT 20.00
 OR Book 18 Page 367 - 367
 off Rec 121 Page 590

INDEXED

200200017911
 MILLER &
 MAST ATTYS
 MILLERSBURG,



I CERTIFY THIS SURVEY TO BE CORRECT TO THE BEST OF MY KNOWLEDGE.

Donald C. Baker

DONALD C. BAKER P.S. 6938

JULY 2, 2002 FDB/FCC

File Name C:\JOBS1\S-353-02\ERZ



020153
 APPROVED FOR TRANSFER ONLY
 NO SUBDIVISION PLAT REQUIRED
 (O.R.C. 711.001 & 711.131)
 Lot(s) not for building unless
 approved by Board of Health.
 HOLMES CO. PLANNING COMM.

By *AB* Date *8/28/02*

- STONE FOUND
- 5/8" REBAR FOUND
- 5/8" REBAR WITH I.D. CAP SET I.D. CAP MARKED "BAKER 6938"



DONALD C. BAKER SURVEYING
 138 N. CLAY ST.
 MILLERSBURG, OHIO 44654
 PH. 330-674-4788
 FAX 330-674-6027

PLAT APPROVED

8/28/2002