

VOL 18 PAGE 272

VILLAGE OF MILLERSBURG
HARDY TOWNSHIP
1ST. QTR., LOT 37
T-9 N; R-7 W
HOLMES COUNTY, OHIO
SURVEYED FOR: ERIC ROLL

REFERENCES:
DEED VOL. 160 PAGE 342
DEED VOL. 170 PAGE 605
DEED VOL. 267 PAGE 952
O.R. VOL. 30 PAGE 378
BEARINGS FROM DEED VOL. 151 PAGE 517

- 5/8" REBAR FOUND UNLESS OTHERWISE NOTED
- 5/8" REBAR WITH I.D. CAP SET, I.D. CAP MARKED "BAKER 6938"

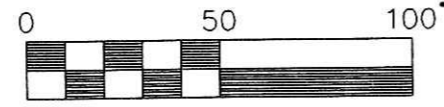
LOT SPLIT

APPROVED BY THE
VILLAGE OF MILLERSBURG
PLANNING COMMISSION

NO PLAT REQUIRED

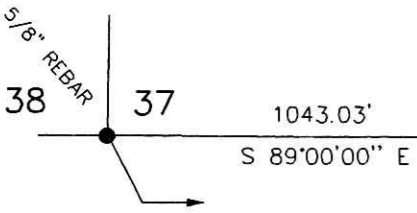
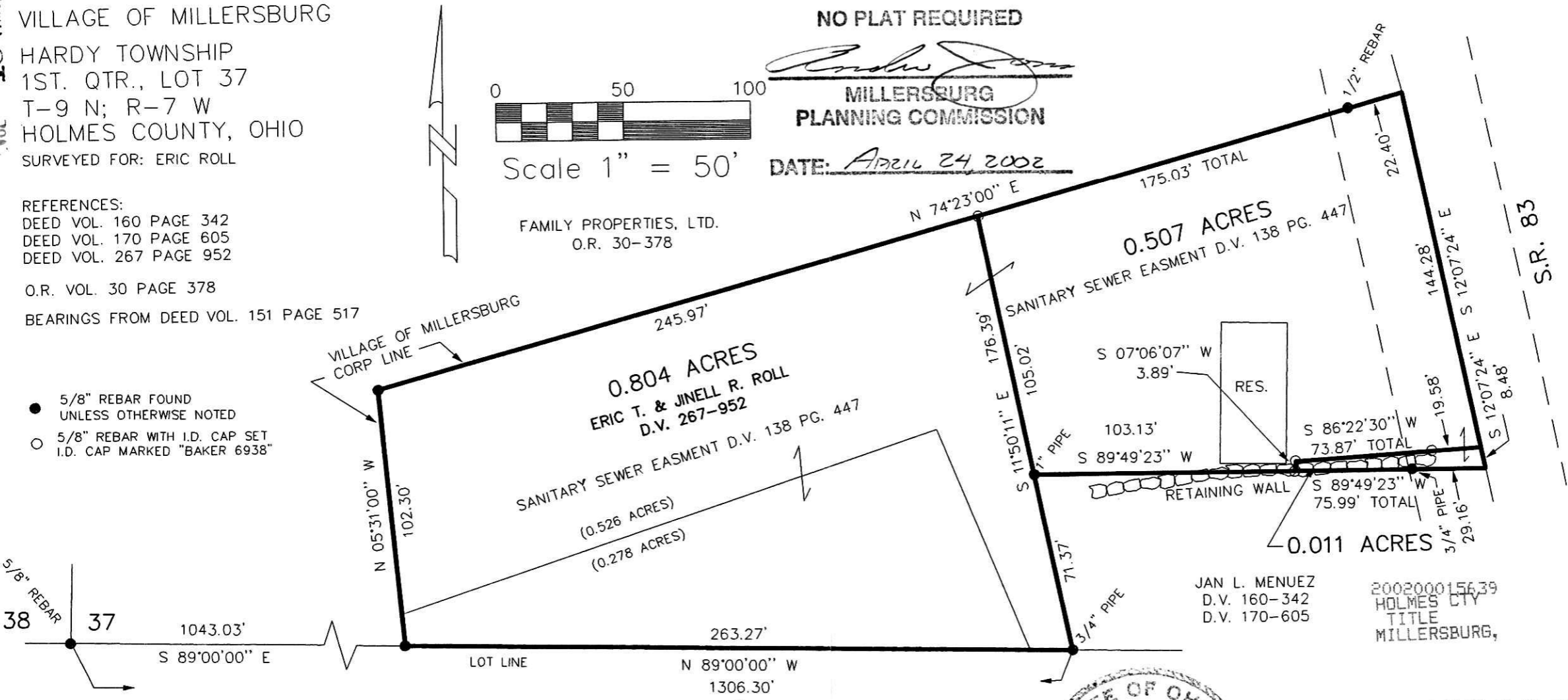
Jamie D. Darr
MILLERSBURG
PLANNING COMMISSION

DATE: April 24, 2002



Scale 1" = 50'

FAMILY PROPERTIES, LTD.
O.R. 30-378



JAN L. MENEZ
D.V. 160-342
D.V. 170-605

200200015639
HOLMES CITY
TITLE
MILLERSBURG,

DONALD C. BAKER SURVEYING
138 N. CLAY ST.
MILLERSBURG, OHIO 44654
PH. 330-674-4788
FAX 330-674-6027

200200015639
Filed for Record in
HOLMES COUNTY, OH
SALLY MILLER
04-30-2002 09:40 am.
SMALL PLAT 20.00
OR Book 18 Page 272 - 272
OR vol III pgs 478-481

INDEXED

PLAT APPROVED

4/29/02 Ag



I CERTIFY THIS SURVEY TO BE CORRECT
TO THE BEST OF MY KNOWLEDGE.

Jamie D. Darr
JAMIE D. DARR P.S. 7755

FCC/JDD DATE JAN. 30, 2002
File name: C:\JOBS1\S-75-02\ERZ