

18 260

200200015293
Filed for Record in
HOLMES COUNTY, OH
SALLY MILLER
04-16-2002 02:58 pm.
SMALL PLAT 20.00
DR Book 18 Page 260 - 260
or Vol 110 p5137


VILLAGE OF MILLERSBURG
PART OF LOTS 396, 397, & 398
HOLMES COUNTY, OHIO

APPROVED BY THE
VILLAGE OF MILLERSBURG
PLANNING COMMISSION

NO PLAT REQUIRED

Donald C. Baker
MILLERSBURG
PLANNING COMMISSION

DATE: April 12, 2002



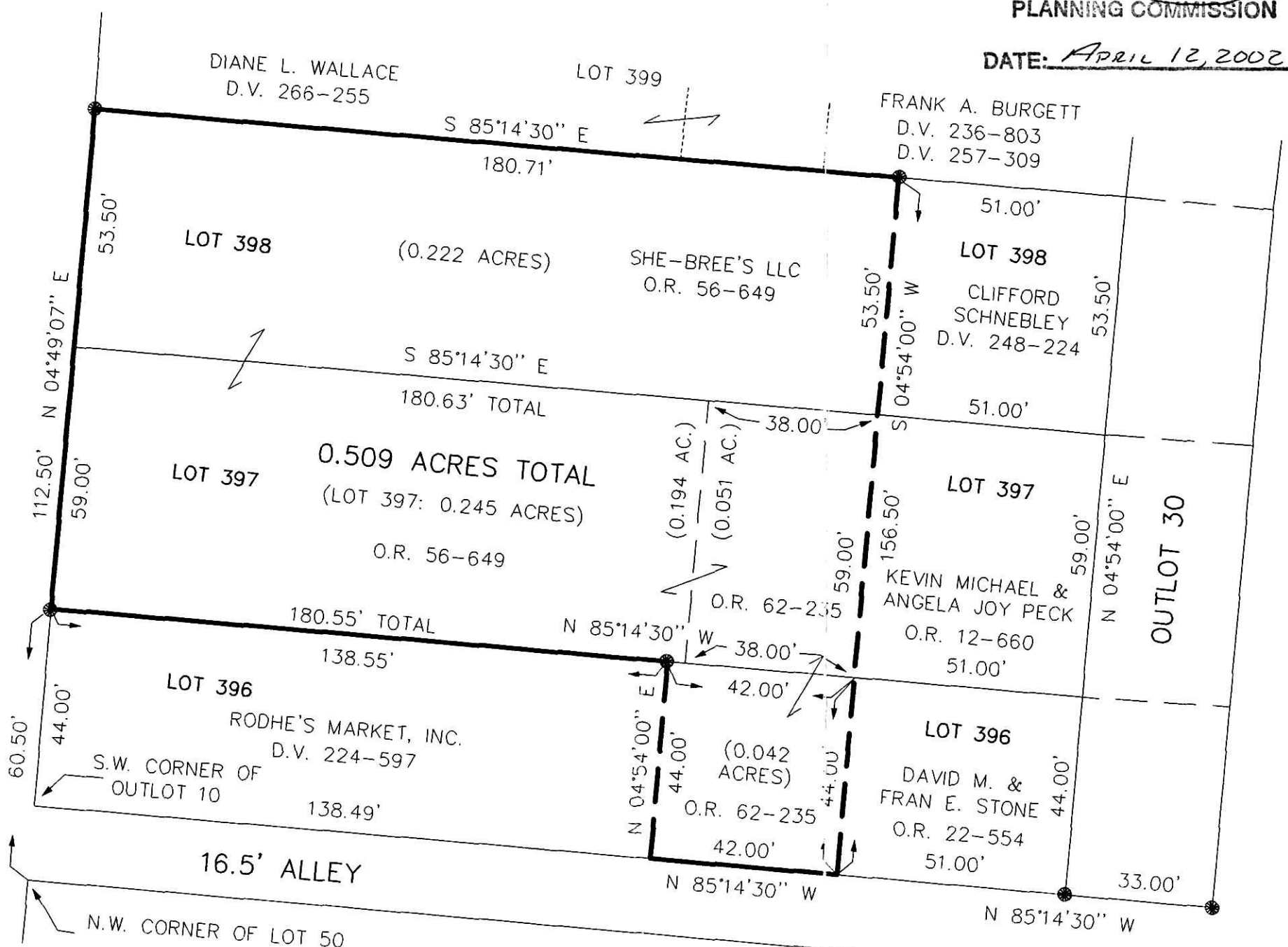
Scale 1" = 30'

● 5/8" REBAR FOUND

INDEXED

N. CLAY STREET 66' R/W

N. MONROE STREET 49.5' R/W




REFERENCES:

- DEED VOL. 248 PAGE 224
- DEED VOL. 257 PAGE 309
- DEED VOL. 266 PAGE 255
- DEED VOL. 224 PAGE 597

- O.R. VOL. 12 PAGE 660
- O.R. VOL. 22 PAGE 554
- O.R. VOL. 56 PAGE 649
- O.R. VOL. 62 PAGE 235

BEARINGS FROM DEED VOL. 248 PAGE 224



I CERTIFY THIS SURVEY TO BE CORRECT TO THE BEST OF MY KNOWLEDGE.

Donald C. Baker

DONALD C. BAKER P.S. 6938
JDD/FCC DATE: MARCH 13, 2002
File name: C:\JOBS1\S-220-02\ERZ

DONALD C. BAKER SURVEYING
138 N. CLAY ST.
MILLERSBURG, OHIO 44654
PH. 330-674-4788
FAX 330-674-6027

200200015293
CRITCHFIELD...
& JOHNSTON ATTYS
MILLERSBURG,

4/16/02 RZ