

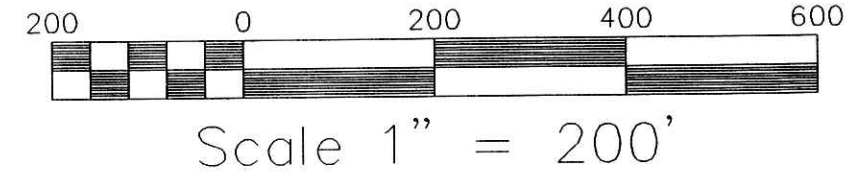
MONROE TOWNSHIP
 FIRST QTR., LOT 31
 T-9 N; R-8 W
 HOLMES COUNTY, OHIO

RESURVEY OF DEED VOL. 248 PAGE 305
 AND DEED VOL. 131 PAGE 435

REFERENCES:

- DEED VOL. 271 P. 45
- DEED VOL. 131 P. 435
- DEED VOL. 248 P. 305
- DEED VOL. 217 P. 891
- DEED VOL. 258 P. 759
- DEED VOL. 244 P. 938
- PLAT VOL. 14 P. 298
- PLAT VOL. 7 P. 455
- PLAT VOL. 3 P. 23

BEARINGS FROM P.V. 14 P. 298

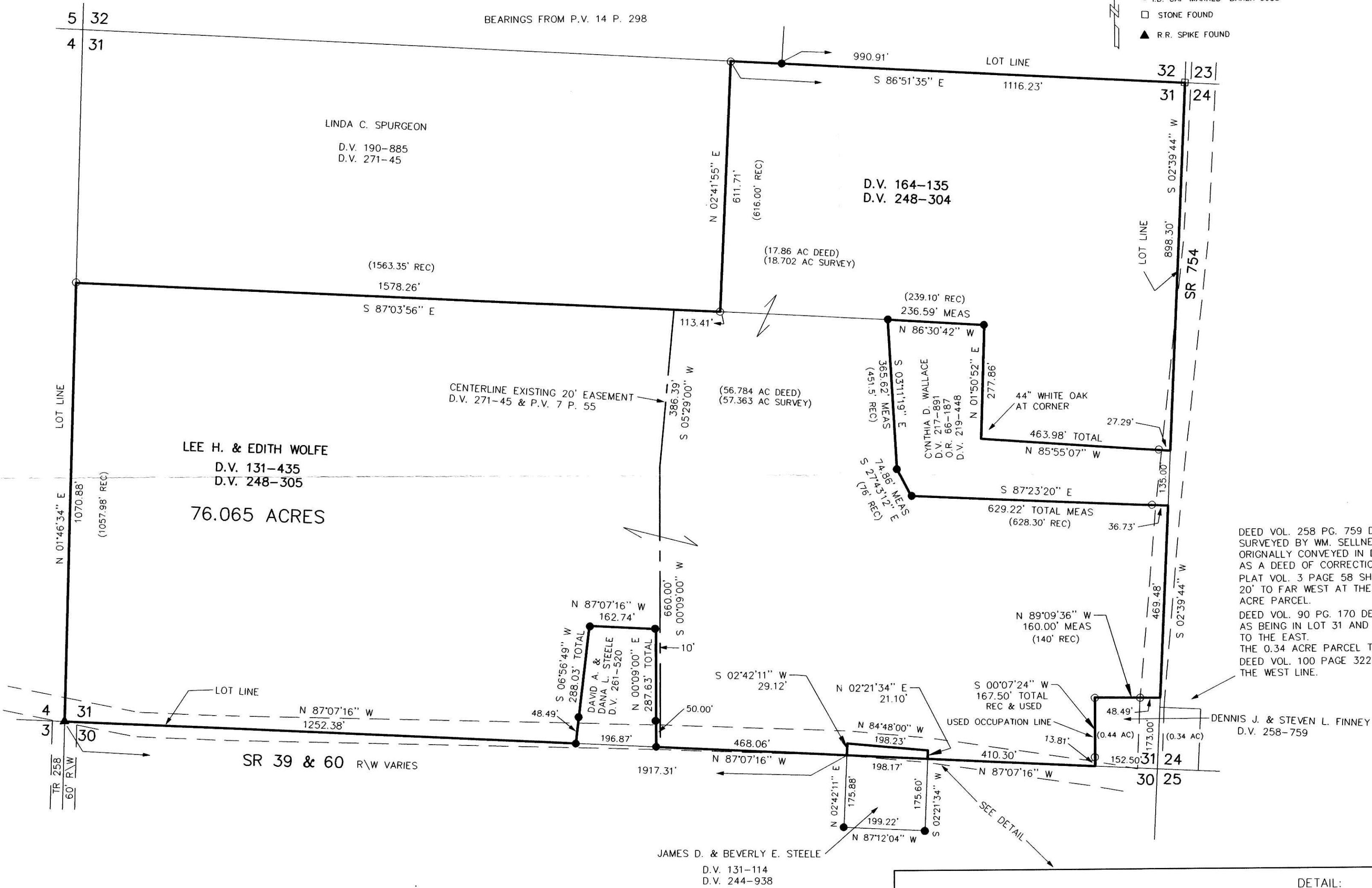


VOL 18 PAGE 143

INDEXED

200100012120
 Filed for Record in
 HOLMES COUNTY, OH
 SALLY MILLER
 12-07-2001 02:05 pm.
 PLAT MED 21.60
 DR Book 18 Page 143 - 143
 or vol 95 pgs 497+501

200100012120
 BLAIR A
 BOWER ATTY
 MILLERSBURG,



DEED VOL. 258 PG. 759 DESCRIBES A 0.44 ACRE PARCEL SURVEYED BY WM. SELLNER IN P.V. 3 PG. 58 AND ORIGINALLY CONVEYED IN DEED VOL. 140 PAGE 596 AS A DEED OF CORRECTION. PLAT VOL. 3 PAGE 58 SHOWS THE EAST LINE OF LOT 31 20' TO FAR WEST AT THE NORTH SIDE OF THE SAID 0.44 ACRE PARCEL. DEED VOL. 90 PG. 170 DESCRIBES THE ORIGINAL PARCEL AS BEING IN LOT 31 AND ADJOINING THE 0.34 ACRE PARCEL TO THE EAST. THE 0.34 ACRE PARCEL TO THE EAST IS DESCRIBED IN DEED VOL. 100 PAGE 322 AS USING THE LOT LINE FOR THE WEST LINE.

I CERTIFY THIS SURVEY TO BE CORRECT TO THE BEST OF MY KNOWLEDGE.

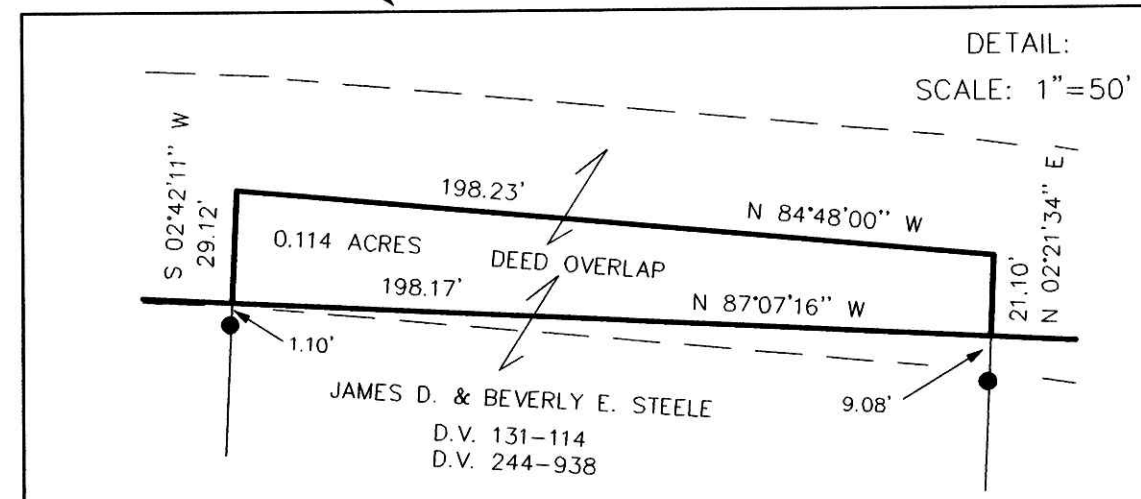
Donald C. Baker
 DONALD C. BAKER PS 6938

DATE: SEPT. 26, 2001

File name: C:\JOBS\S-712-01
 F.C.C. - FDB



DONALD C. BAKER SURVEYING
 138 N. CLAY ST.
 MILLERSBURG, OHIO 44654
 PH. 330-674-4788
 FAX 330-674-6027



PLAT APPROVED

11/29/2001 B