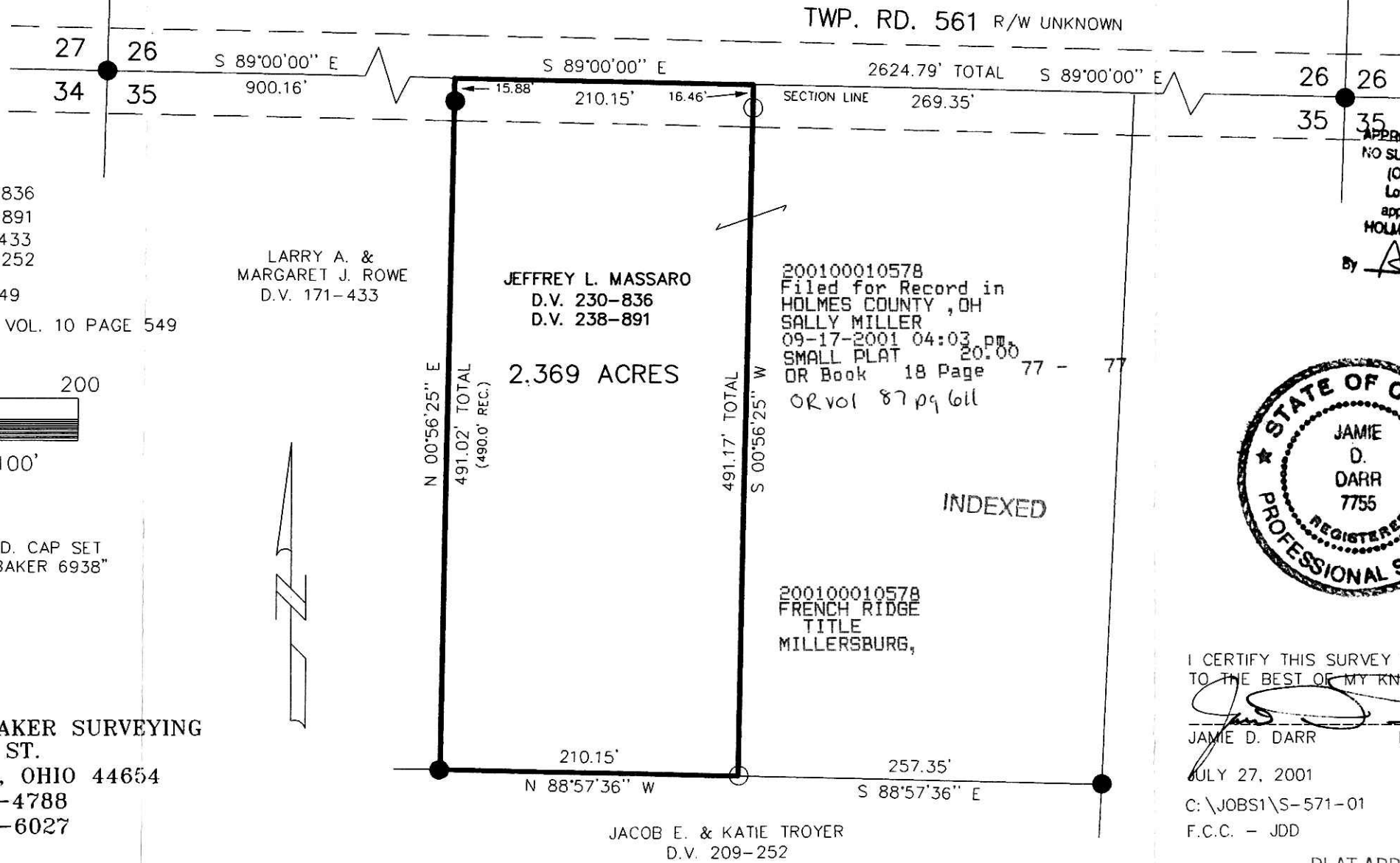


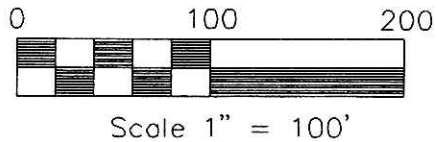
PRAIRIE TOWNSHIP  
N.W. QTR., SECTION 35  
T-14 N; R-13 W  
HOLMES COUNTY, OHIO

SURVEYED FOR: JEFF MASSARO




REFERENCES:

- DEED VOL. 230 PAGE 836
- DEED VOL. 238 PAGE 891
- DEED VOL. 171 PAGE 433
- DEED VOL. 209 PAGE 252
- PLAT VOL. 10 PAGE 549
- BEARINGS FROM PLAT VOL. 10 PAGE 549



- IRON PIN FOUND
- 5/8" REBAR WITH I.D. CAP SET I.D. CAP MARKED "BAKER 6938"


**DONALD C. BAKER SURVEYING**  
 138 N. CLAY ST.  
 MILLERSBURG, OHIO 44654  
 PH. 330-674-4788  
 FAX 330-674-6027

LARRY A. &  
 MARGARET J. ROWE  
 D.V. 171-433

JEFFREY L. MASSARO  
 D.V. 230-836  
 D.V. 238-891

2.369 ACRES

200100010578  
 Filed for Record in  
 HOLMES COUNTY, OH  
 SALLY MILLER  
 09-17-2001 04:03 pm  
 SMALL PLAT 20.00  
 OR Book 18 Page 77 - 77  
 OR vol 87 pg 611

INDEXED

200100010578  
 FRENCH RIDGE  
 TITLE  
 MILLERSBURG,


JACOB E. & KATIE TROYER  
 D.V. 209-252

TWP. RD. 561 R/W UNKNOWN

APPROVED FOR TRANSFER ONLY  
 NO SUBDIVISION PLAT REQUIRED  
 (O.R.C. 711.001 & 711.131)  
 Lot(s) not for building unless  
 approved by Board of Health.  
 HOLMES CO. PLANNING COMM.  
 By ACJ Date 9/13/01



I CERTIFY THIS SURVEY TO BE CORRECT TO THE BEST OF MY KNOWLEDGE.

  
 JAMIE D. DARR P.S. 7755

JULY 27, 2001  
 C:\JOBS1\S-571-01  
 F.C.C. - JDD

PLAT APPROVED

9/17/2001