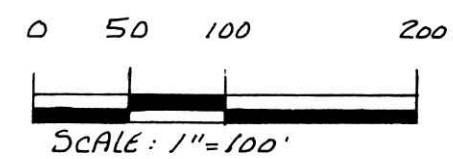


**WALNUT CREEK TOWNSHIP**  
**1ST. QTR. LOT 12**  
**T. 9N; R. 5W**  
**HOLMES COUNTY, OHIO**

(SURVEYED FOR: DAVID & LOIS HOSTETTLER)

Lot 8	Lot 7
Lot 13	Lot 12

N 89° 39' 02" E 1580.00' REC.  
 LOT LINE



- ▲ R.R. SPIKE FOUND
- IRON PIN FOUND
- 5/8" REBAR WITH I.D. CAP SET
- I.D. CAP MARKED "BAKER 6938"

**REFERENCES:**


DEED VOL. 253 PAGE 354	
" " 280 " 500	
" " 258 " 266	
" " 239 " 247	
" " 245 " 42	
O.R. VOL. 63 PAGE 70B	
" " 30 " 724	

BEARINGS FROM PLAT VOL. 14 PAGE 111

INDEXED

200100007215  
 Filed for Record in  
 HOLMES COUNTY, OH  
 SALLY MILLER  
 03-28-2001 09:36 am.  
 PLAT MED 21.60  
 OR Book 17 Page 831 - 831  
 CE vol 70 pg 707

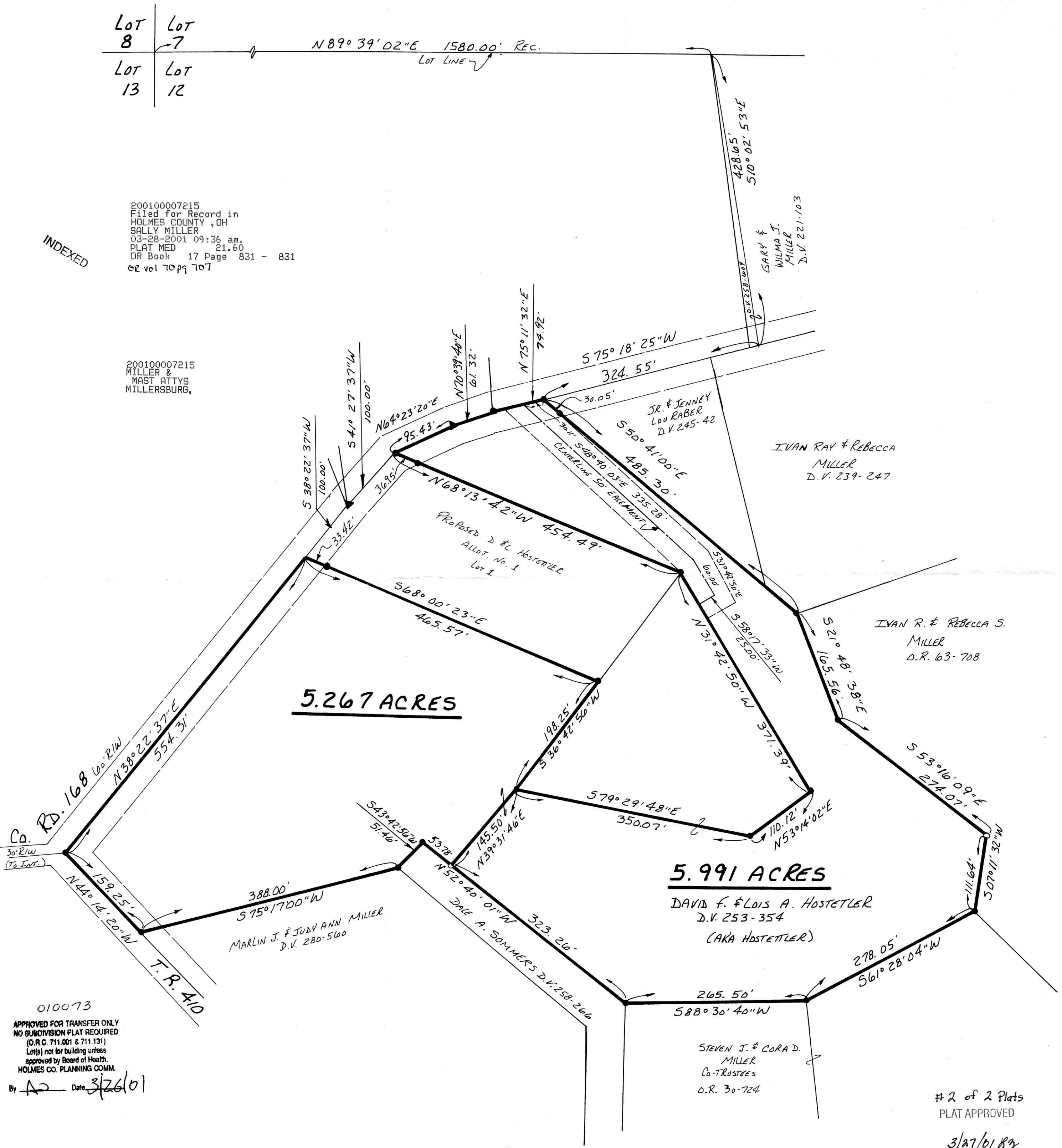
200100007215  
 MILLER &  
 MAST ATTYS  
 MILLERSBURG,



I CERTIFY THIS SURVEY TO BE CORRECT TO THE BEST OF MY KNOWLEDGE.

*J.D. Darr*  
 JAMIE D. DARR P.S. 7755  
 DONALD C. BAKER SURVEYING  
 138 N. CLAY ST.  
 MILLERSBURG, OHIO 44654  
 PH. 330-674-4788  
 MARCH 1, 2001

# 7701 - M.L. DAVIS  
 F.C.C. - J.D. DARR



010073  
 APPROVED FOR TRANSFER ONLY  
 NO SUBDIVISION PLAT REQUIRED  
 (O.R.C. 711.001 & 711.131)  
 Lot(s) not for building unless  
 approved by Board of Health  
 HOLMES CO. PLANNING COMM.  
 By *AD* Date *3/26/01*

# 2 of 2 Plats  
 PLAT APPROVED

*3/27/01 Rg*