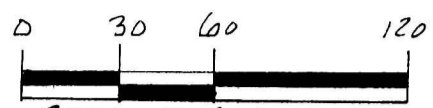


WALNUT CREEK TOWNSHIP
 N.W. QTR. SECTION 6
 T. 9N; R. 4W
 HOLMES COUNTY, OHIO
 (SURVEYED FOR: DAVID A. MILLER)



- SCALE: 1" = 60'
- STONE FOUND
 - IRON PIN FOUND
 - 5/8" RE BAR WITH I.D. CAP SET
I.D. CAP MARKED "BAKER 6938"

REFERENCES:
 DEED VOL. 251 PAGE 237
 " " 261 " 744
 200100006914
 Filed for Record in
 HOLMES COUNTY, OH
 SALLY MILLER
 03-12-2001 01:37 pm.
 SMALL PLAT 20.00
 OR Book 17 Page 807 - 807
 OR vol 69 pg 326

INDEXED

010047
 APPROVED FOR TRANSFER ONLY
 NO SUBDIVISION PLAT REQUIRED
 (O.R.C. 711.001 & 711.131)
 Lot(s) not for building unless
 approved by Board of Health.
 HOLMES CO. PLANNING COMM.

By AO Date 3/8/01

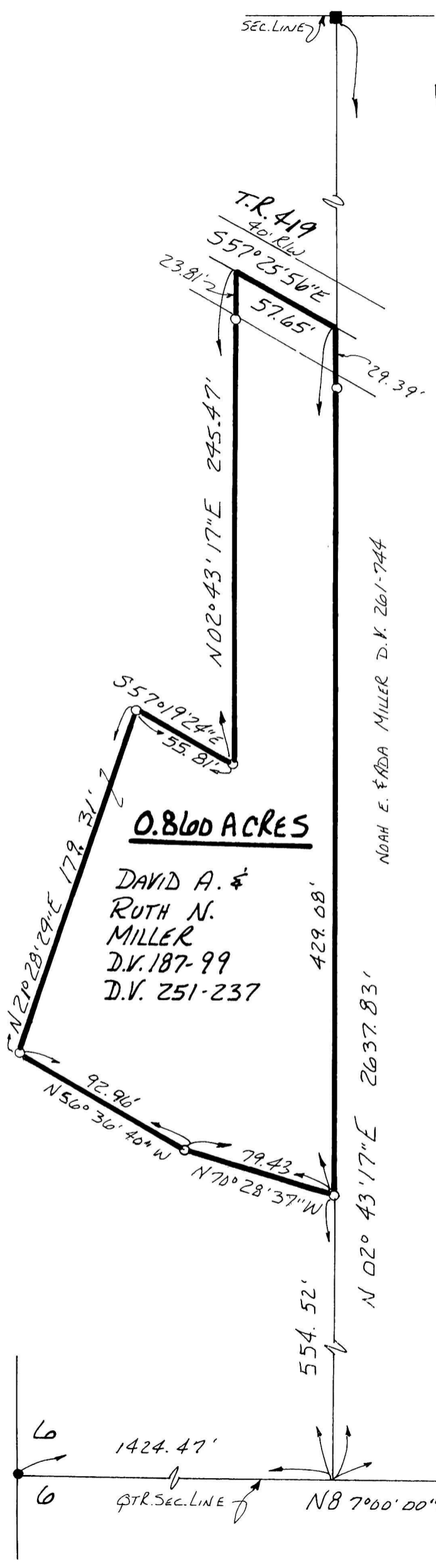
200100006914
 PAUL MILLER LAW OFFICE
 MILLERSBURG, OH 44654



I CERTIFY THIS SURVEY TO BE CORRECT
 TO THE BEST OF MY KNOWLEDGE.

Donald C. Baker
 DONALD C. BAKER P.S. 6938
 DONALD C. BAKER SURVEYING
 138 N. CLAY ST.
 MILLERSBURG, OHIO 44654
 PH. 330-674 4788
 JANUARY 25, 2001

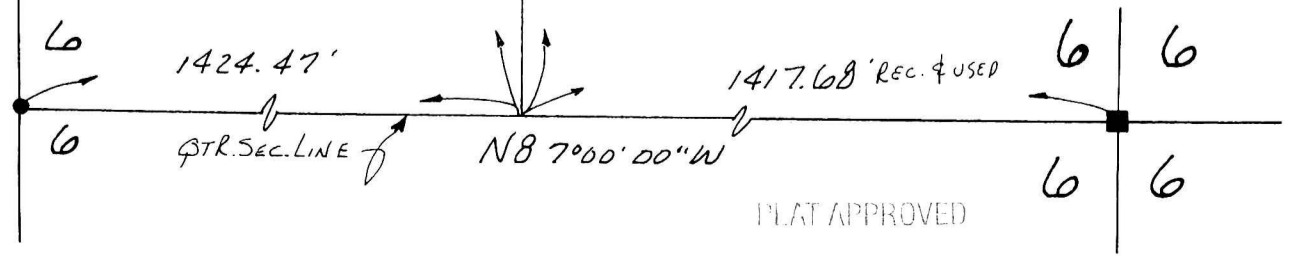
#901-M.L.DAVIS
 F.L.C.-F.D. BAKER



0.860 ACRES

DAVID A. &
 RUTH N.
 MILLER
 D.V. 187-99
 D.V. 251-237

NOAH E. & ADA MILLER D.V. 261-744



PLAT APPROVED

3/9/2001