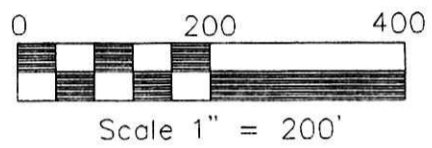
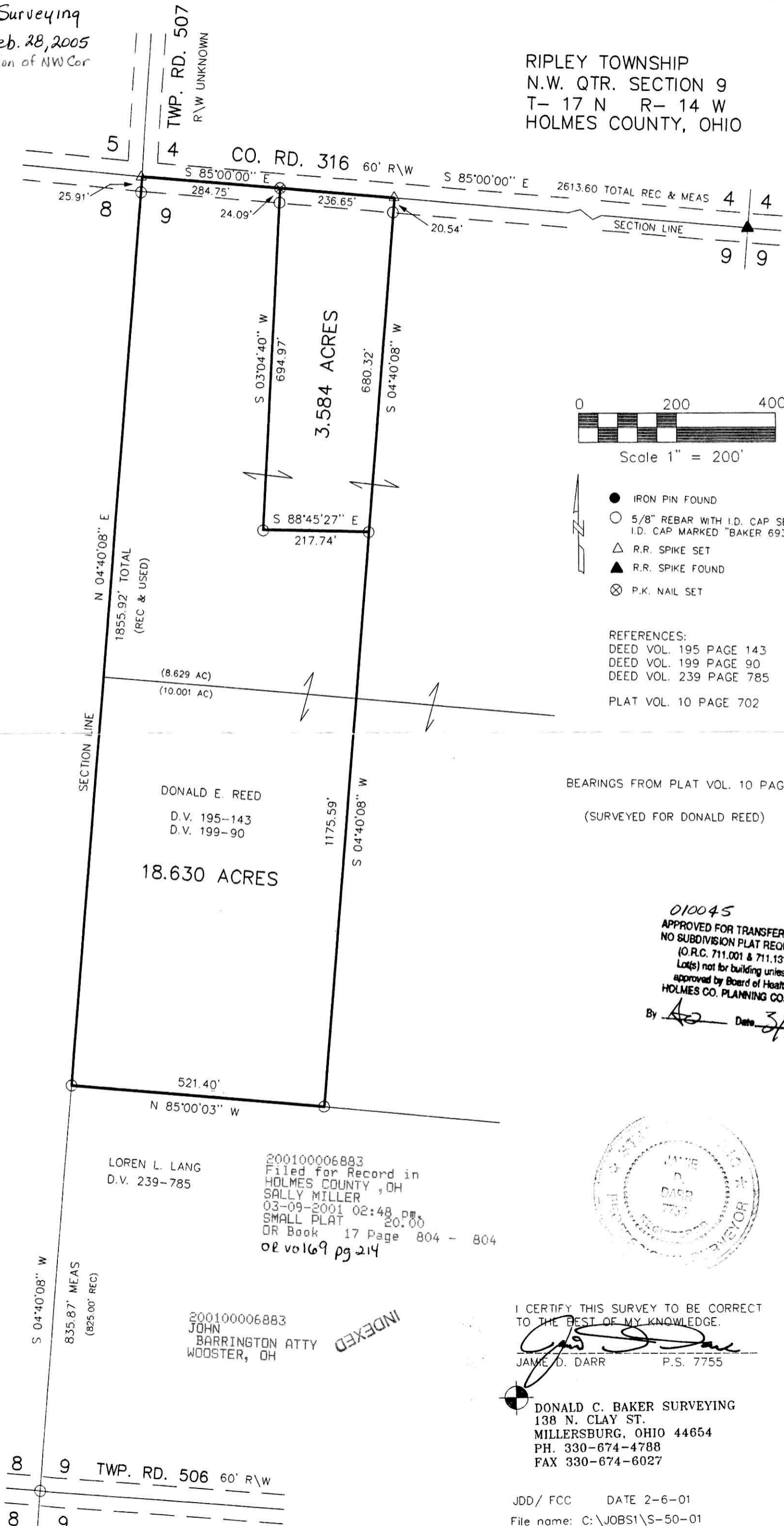


See unrecorded
Plat of correction
by Baker Surveying
dated Feb. 28, 2005
Changes location of NW Cor

RIPLEY TOWNSHIP
N.W. QTR. SECTION 9
T- 17 N R- 14 W
HOLMES COUNTY, OHIO



- IRON PIN FOUND
- 5/8" REBAR WITH I.D. CAP SET
I.D. CAP MARKED "BAKER 6938"
- △ R.R. SPIKE SET
- ▲ R.R. SPIKE FOUND
- ⊗ P.K. NAIL SET


REFERENCES:
DEED VOL. 195 PAGE 143
DEED VOL. 199 PAGE 90
DEED VOL. 239 PAGE 785
PLAT VOL. 10 PAGE 702

BEARINGS FROM PLAT VOL. 10 PAGE 702
(SURVEYED FOR DONALD REED)

010045
APPROVED FOR TRANSFER ONLY
NO SUBDIVISION PLAT REQUIRED
(O.R.C. 711.001 & 711.131)
Lots not for building unless
approved by Board of Health.
HOLMES CO. PLANNING COMM.
By AS Date 3/1/01

LOREN L. LANG
D.V. 239-785
200100006883
Filed for Record in
HOLMES COUNTY, OH
SALLY MILLER
03-09-2001 02:48 pm
SMALL PLAT 20.00
OR Book 17 Page 804 - 804
02 vol 69 pg 214

200100006883
JOHN
BARRINGTON ATTY
WOOSTER, OH
INDEXED



I CERTIFY THIS SURVEY TO BE CORRECT
TO THE BEST OF MY KNOWLEDGE.
James D. Darr
JAMES D. DARR P.S. 7755

● DONALD C. BAKER SURVEYING
138 N. CLAY ST.
MILLERSBURG, OHIO 44654
PH. 330-674-4788
FAX 330-674-6027

PLAT APPROVED

3/2/2001