


CLARK TOWNSHIP  
 N.E. QTR. SECTION 25  
 T. 8 N; R. 5 W  
 HOLMES COUNTY, OHIO  
 (SURVEYED FOR VERNON MILLER)



- SCALE: 1" = 100'
- STONE FOUND
  - ▲ R.R. SPIKE FOUND
  - IRON PIN FOUND
  - ⋈ P.K. NAIL SET
  - 5/8" REBAR WITH I.D. CAP SET  
I.D. CAP MARKED "BAKER 6938"

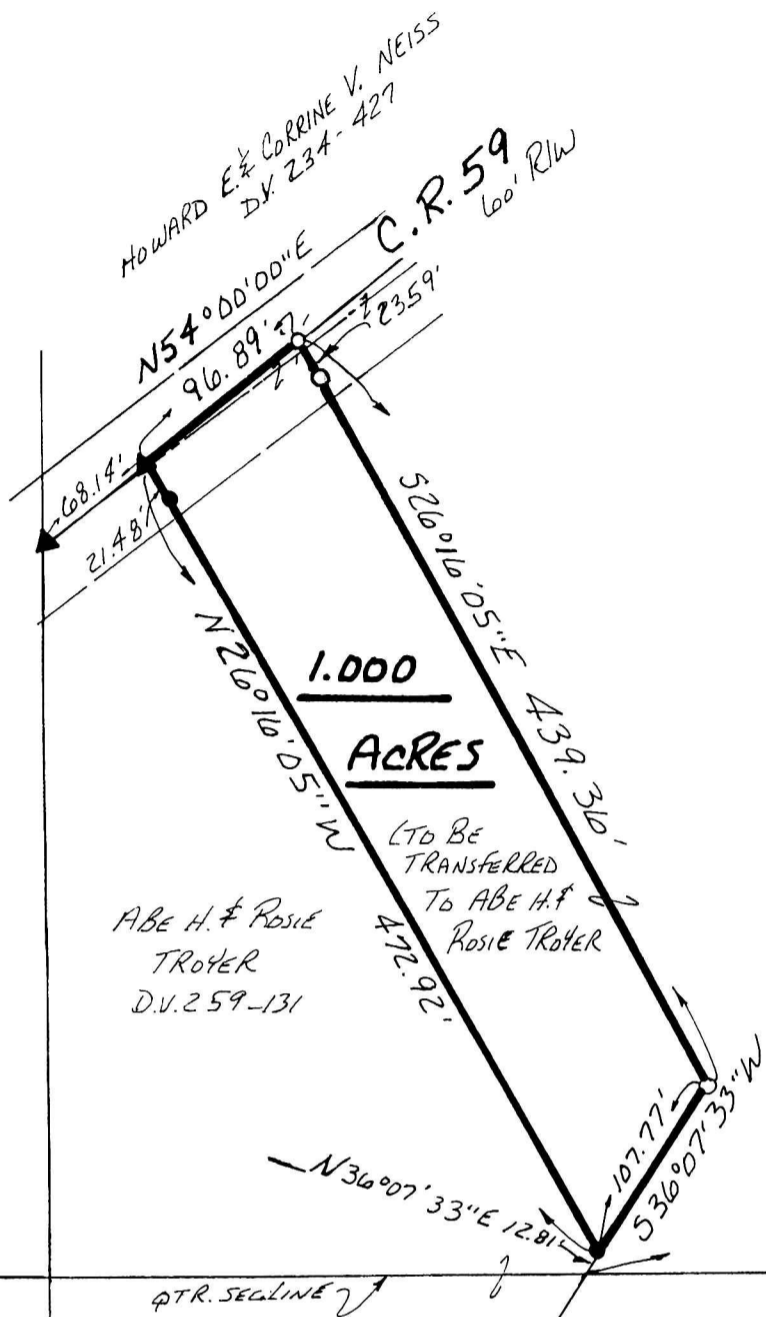
REFERENCES:  
 DEED VOL. 281 PAGE 675  
 " " 259 " 131  
 " " 207 " 134

PLAT VOL. 14 PAGE 165  
 " " 7 " 601

BEARINGS FROM SURVEY RECORD 5  
 PAGE 374

200100006799  
 Filed for Record in  
 HOLMES COUNTY, OH  
 SALLY MILLER  
 03-02-2001 03:41 pm.  
 SMALL PLAT 20.00  
 OR Book 17 Page 800 - 800  
 OR vol 68 pg 865

INDEXED




ABE H. & ROSIE  
 TROYER  
 D.V. 259-131

TO BE  
 TRANSFERRED  
 TO ABE H. &  
 ROSIE TROYER

VERNON M. & MARTHA V.  
 MILLER  
 D.V. 281-675

200100006799  
 MILLER &  
 MAST ATTYS  
 MILLERSBURG,



I CERTIFY THIS SURVEY TO BE CORRECT  
 TO THE BEST OF MY KNOWLEDGE.

*Jamie D. Darr*  
 JAMIE D. DARR P.S. 7755  
 DONALD C. BAKER SURVEYING  
 138 N. CLAY ST.  
 MILLERSBURG, OHIO 44654  
 PH. (330) 674-4788  
 JANUARY 5, 2001

010046  
 APPROVED FOR TRANSFER ONLY  
 NO SUBDIVISION PLAT REQUIRED  
 (O.R.C. 711.001 & 711.131)  
 Lot(s) not for building unless  
 approved by Board of Health.  
 HOLMES CO. PLANNING COMM.

By AO Date 3/1/01

PLAT APPROVED

#101-M.L. DAVIS  
 F.C.C.-J.D. DARR

3/2/2001 B