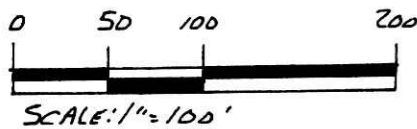
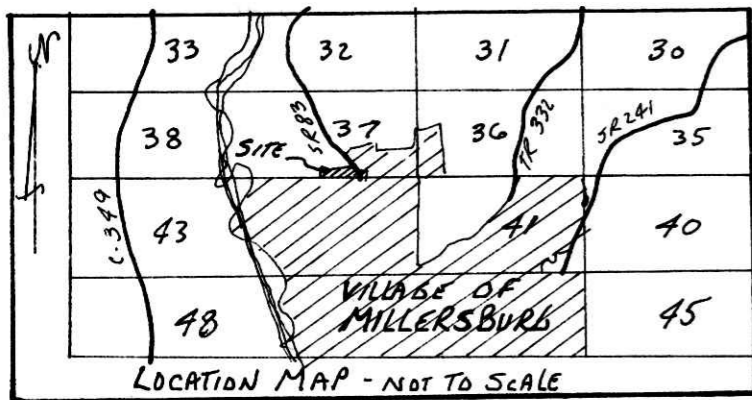


795 17



REFERENCES:
 DEEDS & O.R.V. AS SHOWN
 PLAT VOL. 13 PAGE 116
 " " 12 " 42
 BEARINGS FROM PLAT VOL. 13 Pg. 116

PROPOSED ANNEXATION TO THE VILLAGE OF MILLERSBURG

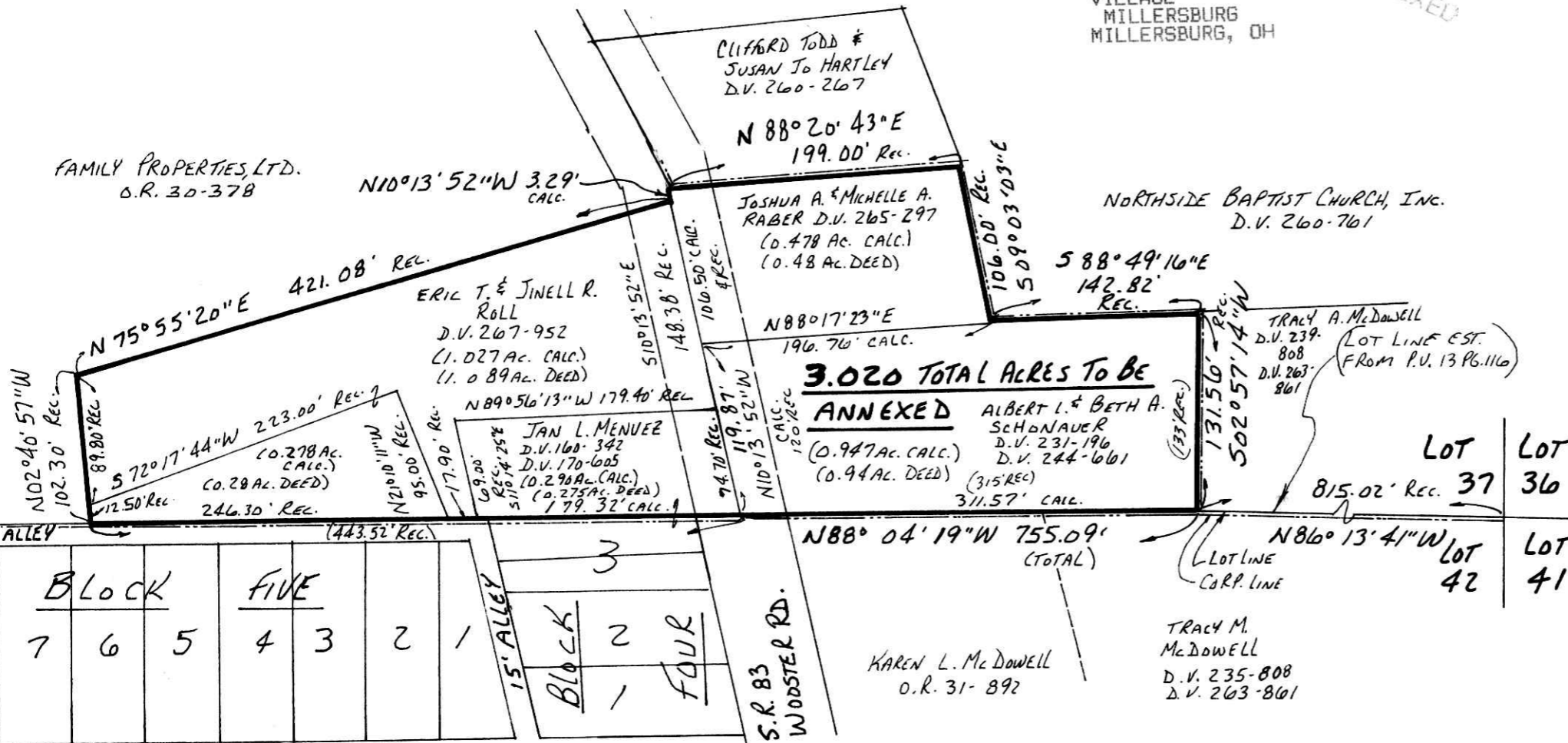
HARDY TOWNSHIP
 1ST. QTR. LOT 37
 T-9 N; R-7 W
 HOLMES COUNTY, OHIO

TOTAL ACRES TO BE ANNEXED - 3.020 CALC.

200100006727
 Filed for Record in
 HOLMES COUNTY, OH
 SALLY MILLER
 02-27-2001 03:47 pm.
 SMALL PLAT 20.00
 OR Book 17 Page 795 - 795
 OR vol 68 pg 575

200100006727
 VILLAGE
 MILLERSBURG
 MILLERSBURG, OH

INDEXED



APPROVAL OF THE HOLMES COUNTY COMMISSIONERS
 I HEREBY CERTIFY THAT THE HOLMES COUNTY COMMISSIONERS HAVE APPROVED THE DETACHMENT OF THIS TRACT OF LAND AS SHOWN HEREON, FROM HOLMES COUNTY.
 18th DAY OF December, 2000
David L. Hall
 CHAIRMAN, COUNTY COMMISSIONERS

APPROVAL OF THE MILLERSBURG PLANNING COMMISSION
 I HEREBY CERTIFY THAT THIS PLAT FOR ANNEXATION WAS APPROVED BY THE MILLERSBURG PLANNING COMMISSION AT A MEETING HELD ON THE 3rd DAY OF JANUARY 2001
Charles D. Baker
 PRESIDENT, MILLERSBURG PLANNING COMMISSION

APPROVAL OF THE MILLERSBURG VILLAGE COUNCIL
 I HEREBY CERTIFY THAT THIS PLAT FOR ANNEXATION WAS APPROVED BY THE VILLAGE COUNCIL OF MILLERSBURG, OHIO AT A MEETING HELD ON THE 26th DAY OF February, 2001
Karen S. Shaffer
 VILLAGE CLERK

TRANSFER NOT NECESSARY
 DATE 2/27/01
 AUDITOR Jaceline H. [unclear]

RECORDER
 I HEREBY CERTIFY THAT THIS PLAT WAS RECEIVED FOR RECORD ON _____ AT _____ AND WAS RECORDED IN PLAT BOOK _____ ON PAGE _____ ON _____
 HOLMES COUNTY RECORDER _____

SURVEYORS CERTIFICATE
 I HEREBY CERTIFY THAT THIS PLAT WAS PREPARED ON BEHALF OF THE PROPERTY OWNERS FROM EXISTING SURVEYS AND DEEDS OF RECORD, THIS 19th DAY OF JUNE, 2000
Donald C. Baker

DONALD C. BAKER P.S. 6938
 DONALD C. BAKER SURVEYING
 138 N. CLAY ST.
 MILLERSBURG, OH 44654
 PH. (330) 674-4788
 # 41900-M.L.DAVIS



PLAT APPROVED

2/27/01 [Signature]