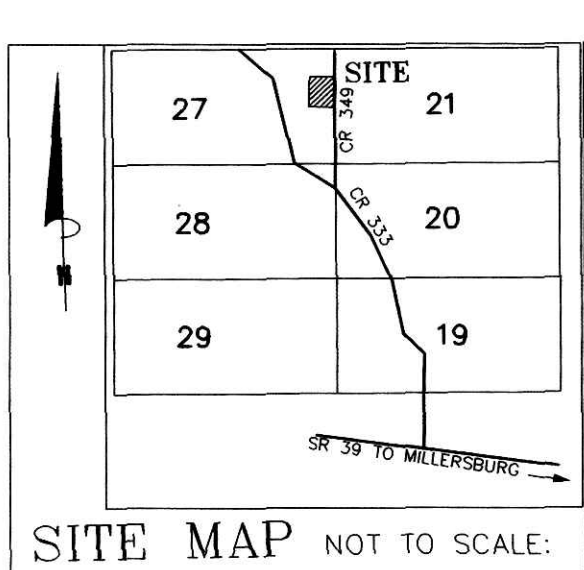


17 PAGE 778



SOUTH FORK ALLOTMENT NO. 1

REPLAT OF LOTS 7 & 9

RECORDED IN PLAT VOLUME 2 PAGE 266

BIG COUNTRY ESTATES, LIMITED
5163 TWP. RD. 313
MILLERSBURG, OHIO 44654

AGENT:
REX BAKER
P.O. BOX 897
KILLBUCK, OHIO 44637
PH. (330) 276-2161

- REFERENCES:
- DEED VOL. 272 PAGE 781
 - DEED VOL. 269 PAGE 898
 - DEED VOL. 269 PAGE 898
 - DEED VOL. 279 PAGE 847
 - O.R. VOL. 46 PAGE 566
 - PLAT VOL. 2 PAGE 266
- BEARINGS FROM PLAT VOL. 2 PAGE 266

NOTE: THIS REPLAT IS SUBJECT TO ALL RESTRICTIONS, PROTECTIVE COVENANTS, AGREEMENTS AND EASEMENTS LISTED OR SHOWN ON PLAT VOL. 2 PAGE 266.

200100006399
Filed for Record in
HOLMES COUNTY, OH
SALLY MILLER
02-06-2001 12:31 pm
PLAT MED 21.60
OR Book 17 Page 778 - 778

200100006399
HEARTLAND
TITLE
MILLERSBURG,

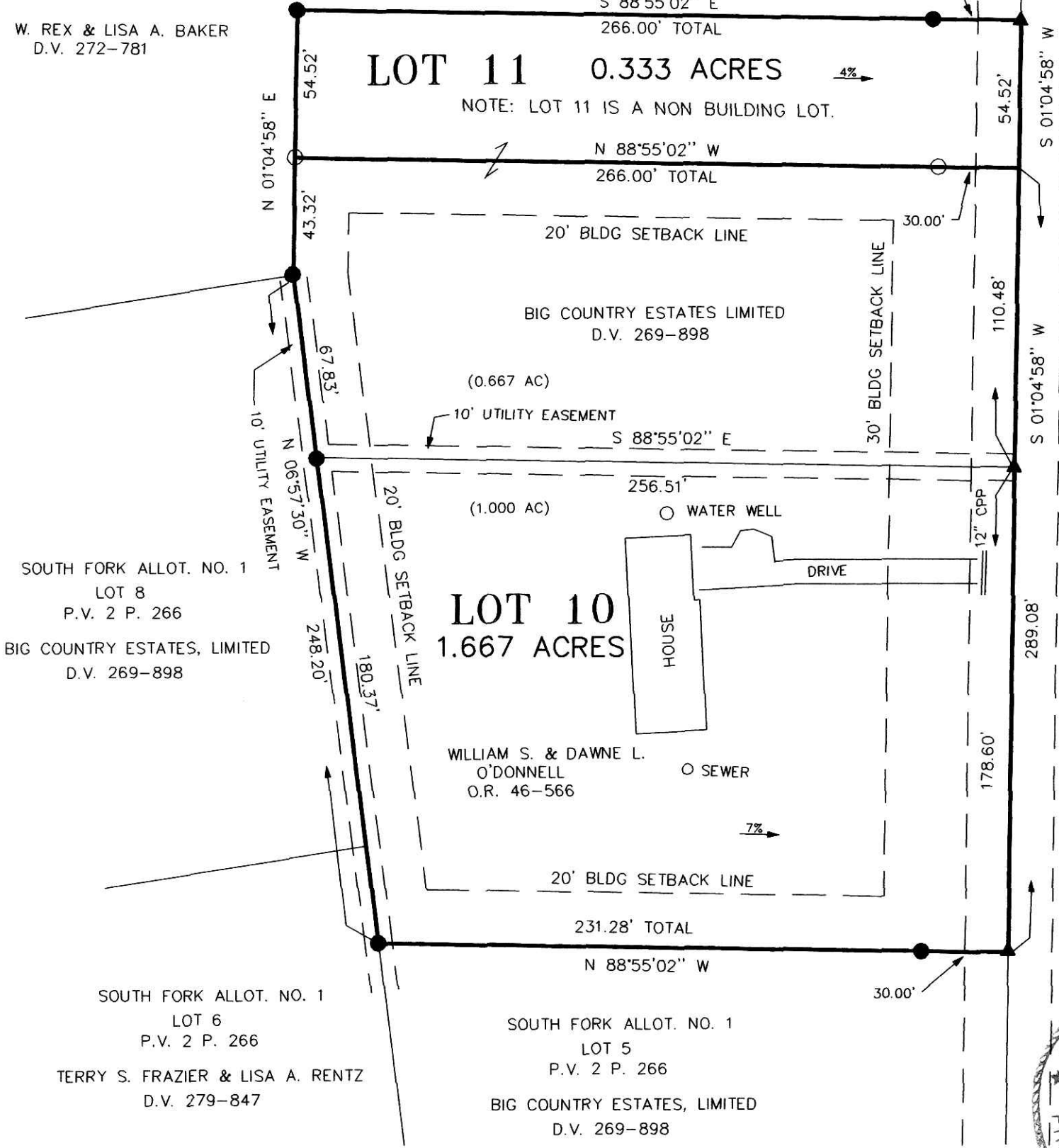
AREA IN LOTS 2.000 ACRES.
AREA IN ROAD DEDICATION 0.000 ACRES.

TOTAL AREA IN ALLOTMENT 2.000 ACRES.

For erosion control, the landowner will follow the Ohio Technical Standard and Specifications Critical Area Planting #342 Guidelines. A copy of this Technical Standards and Specifications Guide is available at the Holmes Soil and Water Conservation District, 62 West Clinton Street, Millersburg, OH 44654


THESE LOTS ARE FOR RESIDENTIAL PURPOSES.

No further splits will be permitted without replatting said lot.



ROBERT B. & KATIE I. WEAVER
D.V. 180-339

CO. RD. 349 32' R/W



NOTE: SIGN IN PERMANENT BLACK INK.

CERTIFICATE OF OWNERSHIP AND DEDICATION
We hereby certify that we are the owners of the property shown and described hereon and that we hereby adopt this plan of subdivision with our free consent and establish the minimum building restriction lines.

William T. Baker 10-19-00
WILLIAM T. BAKER DATE
Randy G. Jones 10-19-00
RANDY G. JONES DATE
William S. O'Donnell 10-21-00
WILLIAM S. O'DONNELL DATE
Dawne L. O'Donnell 10-21-00
DAWNE L. O'DONNELL DATE

CERTIFICATE OF APPROVAL OF WATER SUPPLY AND SEWAGE TREATMENT SYSTEMS
I hereby certify that the Subdivision plat entitled SOUTH FORK ALLOT. #1, REPLAT LOTS 7 & 9 meets the requirements of the Board of Health for water supply and sewage treatment and is hereby approved for recording. The issuance of permits to install a private water system and on-site sewage treatment system on any lot is dependent on a site specific evaluation prior to the start of any construction.

Wesley Stuber 10-1-00
Health Commissioner Date

CERTIFICATE OF APPROVAL BY THE HOLMES SOIL AND WATER CONSERVATION DISTRICT
I hereby certify that I have approved the subdivision plat and/or agreements or provisions for sedimentation and erosion control as stated or shown hereon.

Michelle Wood 9/25/00
Holmes Soil and Conservation District Date

CERTIFICATE OF THE APPROVAL BY THE COUNTY COMMISSIONERS
I hereby certify that the Holmes County Commissioners have approved the subdivision plat as shown hereon.

Fogarty Clark 1-8-2001
Chairman, County Commissioners Date

CERTIFICATE OF THE APPROVAL OF PLAT AND ENGINEERING DETAILS
I hereby certify that I have approved the plat and engineering details of the proposed roads, sewer and water systems and other proposed public facilities in the subdivision plat as shown hereon.

Robert L. Kasper P.E. P.S. 11/6/00
County Engineer Date

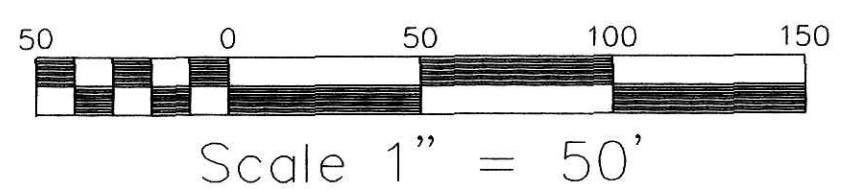
CERTIFICATE OF APPROVAL FOR RECORDING
I hereby certify that the subdivision plat shown hereon has been found to comply with the subdivision regulations for Holmes County, Ohio, with the exception of such variances, if any, as prenoted in the minutes of the Holmes County Planning Commission and that it has been approved for recording in the office of the County Recorder.

D.J.R. Ol 1/4/01
Holmes County Planning Commission Date

CERTIFICATE OF ACCURACY
I hereby certify that the plan shown and described hereon is a true and correct survey to the accuracy required by the Holmes Co. Planning Commission and that the monuments have been placed as shown hereon.

Donald C. Baker Sept. 22, 2000
Donald C. Baker P.S. 6938 Date

DONALD C. BAKER SURVEYING
138 N. CLAY ST.
MILLERSBURG, OHIO 44654
PH. 330-674-4788
FAX 330-674-6027



File name: C:\JOBS\REX DCB DATE: AUG. 14, 2000.

HARDY TOWNSHIP
2ND. QTR. LOT 27
T-9N; R-7W
HOLMES COUNTY, OHIO

- LEGEND:
- IRON PIN FOUND
 - 5/8" REBAR WITH I.D. CAP SET, I.D. CAP MARKED "BAKER 6938"
 - ▲ R.R. SPIKE FOUND

TRANSFER NOT NECESSARY
DATE 2-16-01 kbb
AUDITOR JAELIE MCKEE