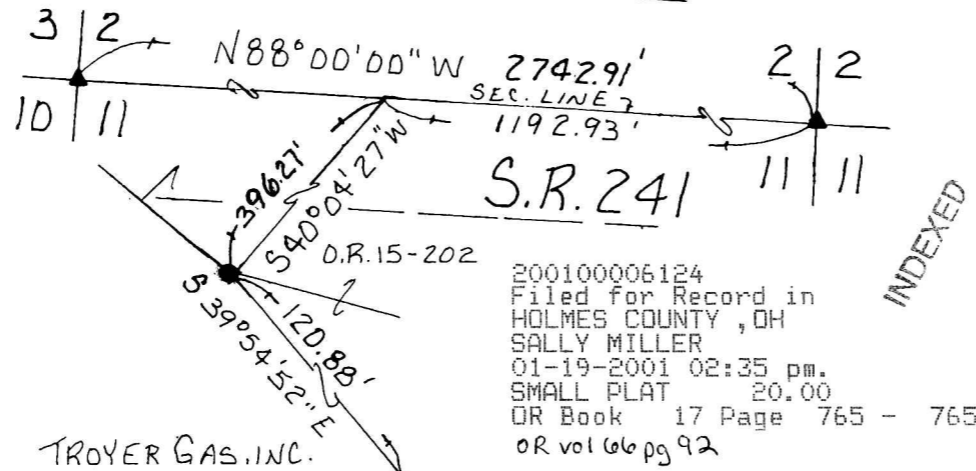


000325  
APPROVED FOR TRANSFER ONLY  
NO SUBDIVISION PLAT REQUIRED  
(O.R.C. 711.001 & 711.131)  
Lot(s) not for building unless  
approved by Board of Health.  
HOLMES CO. PLANNING COMM.

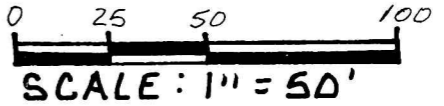
By AD Date 11/9/00



200100006124  
Filed for Record in  
HOLMES COUNTY, OH  
SALLY MILLER  
01-19-2001 02:35 pm.  
SMALL PLAT 20.00  
OR Book 17 Page 765 - 765  
OR vol 66 pg 92

INDEXED

SALT CREEK TOWNSHIP  
N.W. QTR. SECTION 11  
T-14N; R-12W  
HOLMES COUNTY, OHIO  
(SURVEYED FOR TROYER GAS, INC.)



- ▲ R.R. SPIKE FOUND
- IRON PIN FOUND
- 5/8" REBAR WITH I.D. CAP SET
- I.D. CAP MARKED "BAKER 6938"

NOTE: 0.144 ACRE PARCEL TO  
BE ANNEXED TO TROYER  
GAS, INC. PROPERTY.  
  
0.109 ACRE PARCEL TO BE  
ANNEXED TO TROYER GAS, INC.  
PROPERTY.

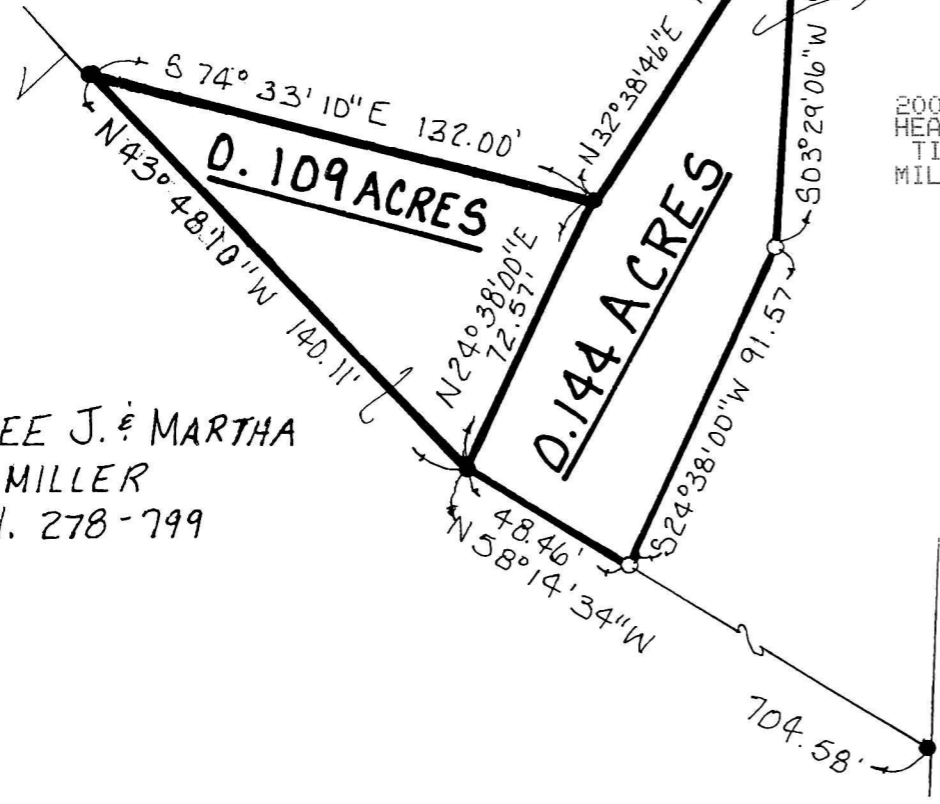
TROYER GAS, INC.  
D.V. 275-995

ERVIN JR. & MARILYN H.  
YODER  
O.R. 29-613

200100006124  
HEARTLAND  
TITLE  
MILLERSBURG,

REFERENCES:

- DEED VOL. 275 PAGE 995
- " " 278 " 199
- OFFICIAL RECORD VOL. 29 PAGE 613
- BEARINGS FROM PLAT VOL. 16  
PAGE 70B



ALLEE J. & MARTHA  
MILLER  
D.V. 278-799



I CERTIFY THIS SURVEY TO BE  
CORRECT TO THE BEST OF MY  
KNOWLEDGE.

Jamie D. Darr  
JAMIE D. DARR P.S. 7755  
DONALD C. BAKER SURVEYING  
138 N. CLAY ST.  
MILLERSBURG, OHIO 44654  
PH: (330) 674-4788

PLAT APPROVED

11/13/2000

SEPTEMBER 17, 1999 #59599-FJM  
F.C.C.-F.D. BAKER