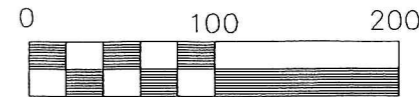
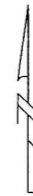


REFERENCES:

- DEED VOL. 247 PAGE 418
- DEED VOL. 260 PAGE 633
- DEED VOL. 244 PAGE 496
- DEED VOL. 198 PAGE 342
- PLAT VOL. 4 PAGE 157
- PLAT VOL. 13 PAGE 77
- PLAT VOL. 2 PAGE 270
- BEARINGS FROM PLAT VOL. 16 PAGE 303


HARDY TOWNSHIP  
2ND. QTR., LOT 1  
T-9 N; R-7 W  
HOLMES COUNTY, OHIO

SURVEYED FOR: TERRI MORRISON



Scale 1" = 100'

- IRON PIN FOUND
- 5/8" REBAR WITH I.D. CAP SET  
I.D. CAP MARKED "BAKER 6938"
- STONE FOUND
- ▲ R.R. SPIKE FOUND
- △ R.R. SPIKE SET



200100005823  
PAUL A  
MILLER LAW  
MILLERSBURG,

I CERTIFY THIS SURVEY TO BE CORRECT  
TO THE BEST OF MY KNOWLEDGE.

*Donald C Baker*

DONALD C. BAKER P.S. 6938

NOV. 22, 2000

File name: C:\JOBS\S-764-00\DCB

F.C.C. - FDB



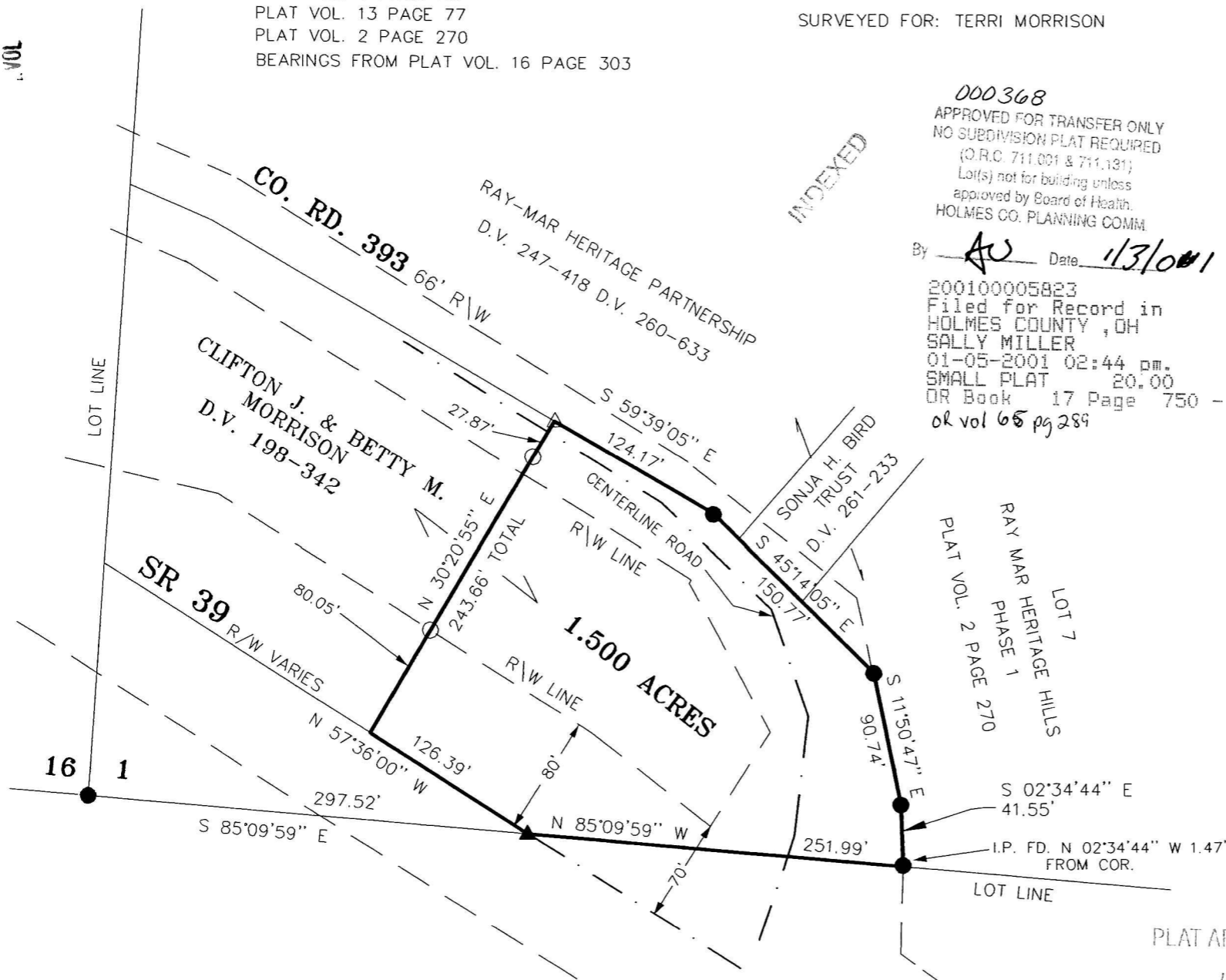
DONALD C. BAKER SURVEYING  
138 N. CLAY ST.  
MILLERSBURG, OHIO 44654  
PH. 330-674-4788  
FAX 330-674-6027

PLAT APPROVED

1/3/2001 B

INDEXED

000368  
APPROVED FOR TRANSFER ONLY  
NO SUBDIVISION PLAT REQUIRED  
(O.R.C. 711.001 & 711.131)  
Lot(s) not for building unless  
approved by Board of Health.  
HOLMES CO. PLANNING COMM.  
By *AW* Date *1/3/01*  
200100005823  
Filed for Record in  
HOLMES COUNTY, OH  
SALLY MILLER  
01-05-2001 02:44 pm.  
SMALL PLAT 20.00  
OR Book 17 Page 750 - 750  
or vol 65 pg 289



16 1