


ALLEY & STREET VACATION PLAT

(PART OF A 16.5' ALLEY & A PORTION OF E. CLINTON ST.)

VILLAGE OF MILLERSBURG HOLMES COUNTY, OHIO

SURVEYED FOR:



SCALE: 1" = 30'

● IRON PIN FOUND

○ 5/8" RE BAR WITH I.D. CAP SET
I.D. CAP MARKED "BAKER 6938"

200000005191
Filed for Record in
HOLMES COUNTY, OH
SALLY MILLER
On 11-22-2000 At 03:15 pm.
SMALL PLAT 20.00
OR Book 17 Page 703 - 703
CR Vol 42 pg 963

INDEXED

REFERENCES:

PLAT VOL. 12 PG. 274

200000005191
JEFFREY
MULLEN ATTY
MILLERSBURG,

BEARINGS FROM PLAT VOL. 8 PAGE 519

NOTE: .017 AC AND .024 AC PARCELS
VACATED. SEE ORDINANCE NO. 2000-104
PASSED APRIL 10, 2000


I CERTIFY THIS SURVEY TO BE CORRECT
TO THE BEST OF MY KNOWLEDGE.

Donald C. Baker

DONALD C. BAKER P.S. 6938
138 N. CLAY ST.
MILLERSBURG, OHIO 44654
PH. (330) 674-4788

APRIL 19, 1999

#17799 - M.L. DAVIS
F.C.C. J.D. DARR



LOT SPLIT

APPROVED BY THE
VILLAGE OF MILLERSBURG
PLANNING COMMISSION
NO PLAT REQUIRED

[Signature]
MILLERSBURG
PLANNING COMMISSION

DATE: APRIL 10, 2000

N. CRAWFORD ST. 49.5'

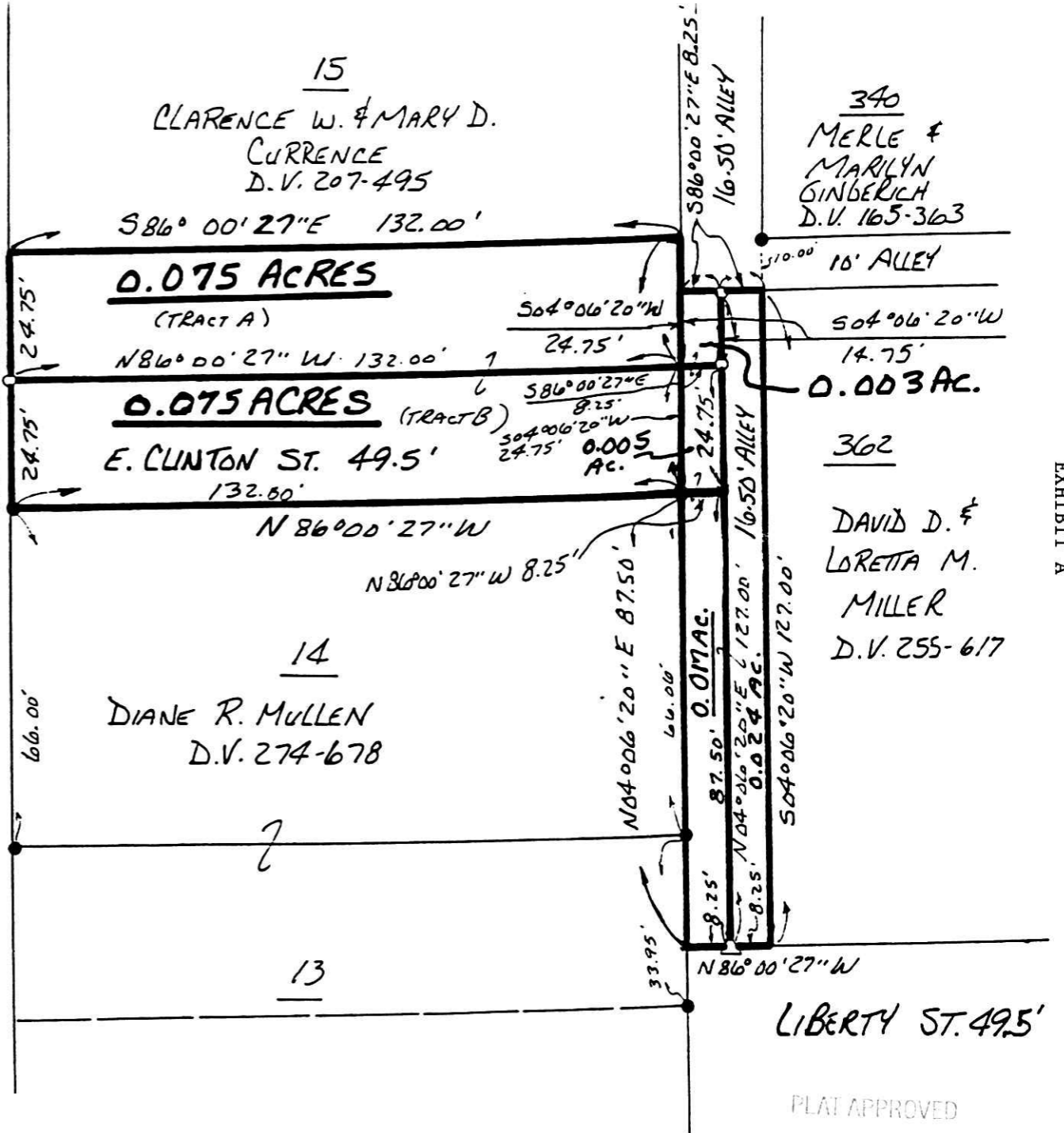


EXHIBIT A

PLAT APPROVED

11/21/00 [Signature]