
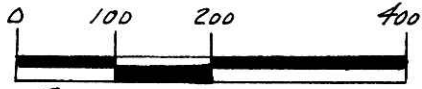


CLARK TOWNSHIP
 N.W. & S.W. QTRS. SECTION 25
 T-8N; R-5W
 HOLMES COUNTY, OHIO
 (SURVEYED FOR: RAYMOND MILLER.)



RESURVEY OF DEED VOL. 246 PG. 338



- SCALE: 1" = 200'
- STONE FOUND
 - ▲ R. R. SPIKE FOUND
 - IRON PIN FOUND

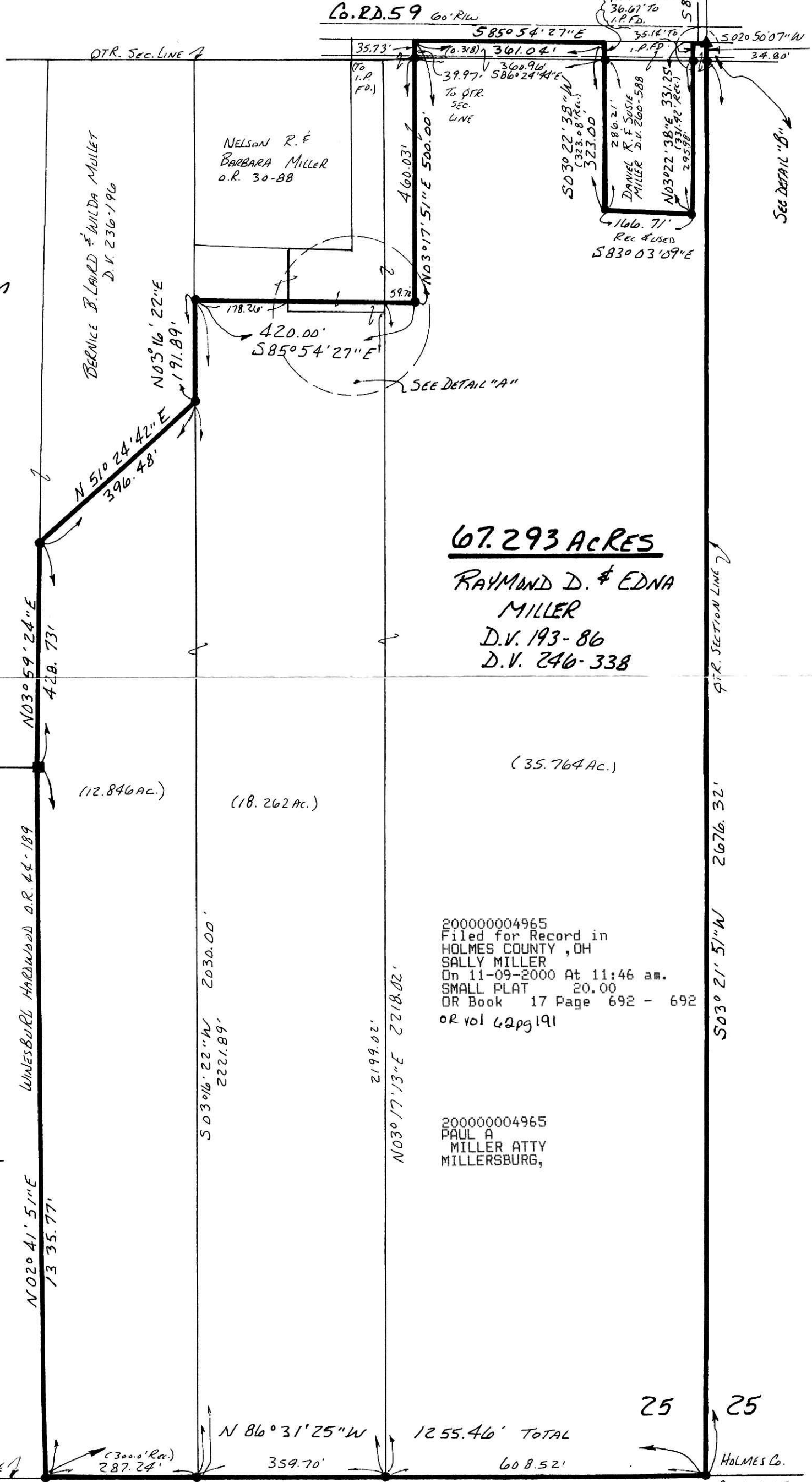
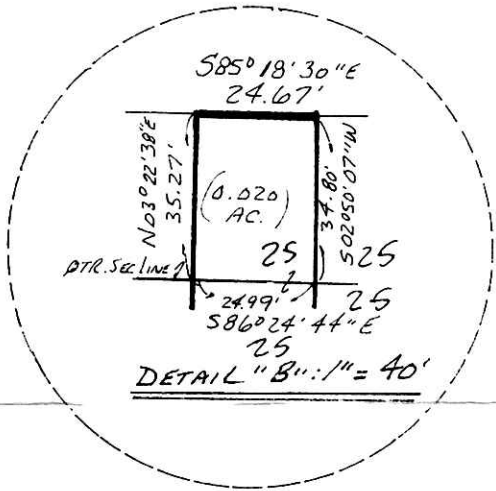
REFERENCES:

DEED VOL. 246 PAGE 338
 " " 236 " 196
 " " 193 " 86

O.R. VOL. 44 PAGE 189
 " " 30 " 88

PLAT VOL. 17 PAGE 223
 " " 17 " 73
 " " 17 " 340

BEARINGS FROM PLAT VOL. 17 PAGE 73



67.293 ACRES

RAYMOND D. & EDNA
 MILLER
 D.V. 193-86
 D.V. 240-338

200000004965
 Filed for Record in
 HOLMES COUNTY, OH
 SALLY MILLER
 On 11-09-2000 At 11:46 am.
 SMALL PLAT 20.00
 OR Book 17 Page 692 - 692
 OR vol 62 pg 191

200000004965
 PAUL A
 MILLER ATTY
 MILLERSBURG,



I CERTIFY THIS SURVEY TO BE CORRECT
 TO THE BEST OF MY KNOWLEDGE.

Jamie D. Darr

JAMIE D. DARR P.S. 7755
 DONALD C. BAKER SURVEYING
 138 N. CLAY ST.
 MILLERSBURG, OHIO 44654
 P.H. (330) 674-4788

SEPTEMBER 29, 2000

#54700 - M.L. DAVIS
 F.L.C.-J.D. DARR

PLAT APPROVED

11/8/2000

HOLMES Co.
 COSHINGTON Co.