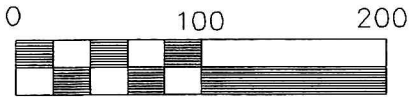



CLARK TOWNSHIP
 N.W. QTR. SECTION 3
 T-8 N; R-5 W,
 WALNUT CREEK TOWNSHIP
 3RD. QTR. LOT 1
 T-9 N; R-5 W
 HOLMES COUNTY, OHIO

L VOL 17 PAGE 634



Scale 1" = 100'



DONALD C. BAKER SURVEYING
 138 N. CLAY ST.
 MILLERSBURG, OHIO 44654
 PH. 330-674-4788
 FAX 330-674-6027

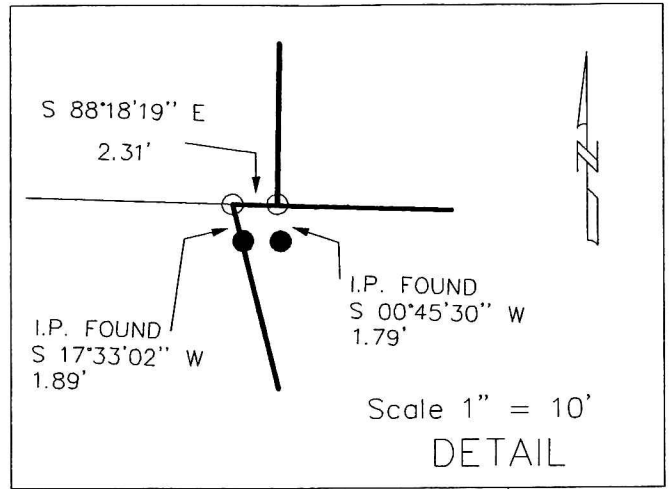
I CERTIFY THIS SURVEY TO BE CORRECT TO THE BEST OF MY KNOWLEDGE.

JAMIE D. DARR P.S. 7755

MAY 20, 2000

File name: C:\JOBS\S-307-00\KES\

F.C.C. - JDD



REFERENCES:

- DEED VOL. 231 PAGE 249
- DEED VOL. 254 PAGE 421
- O.R. VOL. 4 PAGE 72
- PLAT VOL. 7 PAGE 578
- PLAT VOL. 12 PAGE 134

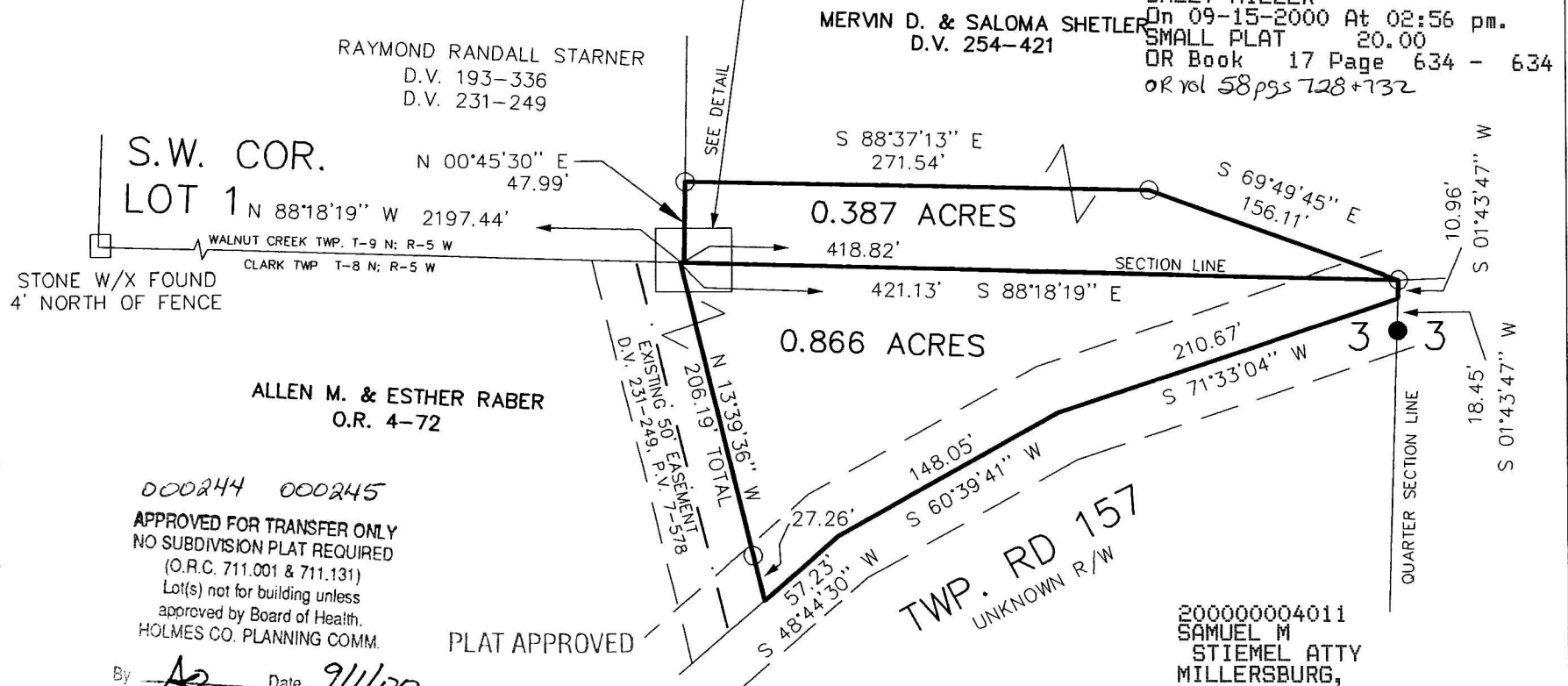
BEARINGS FROM O.R. VOL. 4 PAGE 72

- IRON PIN FOUND
- 5/8" REBAR WITH I.D. CAP SET
I.D. CAP MARKED "BAKER 6938"
- STONE FOUND

SURVEYED FOR DAVID RABER

200000004011
 Filed for Record in
 HOLMES COUNTY, OH
 SALLY MILLER
 On 09-15-2000 At 02:56 pm.
 SMALL PLAT 20.00
 OR Book 17 Page 634 - 634
 or vol 58 pgs 728 + 732

INDEXED



RAYMOND RANDALL STARNER
 D.V. 193-336
 D.V. 231-249

MERVIN D. & SALOMA SHETLER
 D.V. 254-421

S.W. COR.
 LOT 1
 N 88°18'19" W 2197.44'
 N 00°45'30" E 47.99'

STONE W/X FOUND
 4' NORTH OF FENCE

WALNUT CREEK TWP. T-9 N; R-5 W
 CLARK TWP T-8 N; R-5 W

ALLEN M. & ESTHER RABER
 O.R. 4-72

000244 000245
 APPROVED FOR TRANSFER ONLY
 NO SUBDIVISION PLAT REQUIRED
 (O.R.C. 711.001 & 711.131)
 Lot(s) not for building unless
 approved by Board of Health.
 HOLMES CO. PLANNING COMM.

PLAT APPROVED

By AD Date 9/1/00

9/1/00 RZ

TWP. RD 157
 UNKNOWN R/W

200000004011
 SAMUEL M
 STIEMEL ATTY
 MILLERSBURG,

THE 0.866 ACRE TRACT AND 0.367 ARE TO BE COMBINED INTO ONE BUILDING LOT