


17 PAGE 633  
L VOL



- SCALE: 1"=100'
- ▲ R.R. SPIKE FOUND
  - IRON PIN FOUND
  - 5/8" REBAR WITH I.D. CAP SET
  - I.D. CAP MARKED "BAKER 6938"

200000003997  
 Filed for Record in  
 HOLMES COUNTY, OH  
 SALLY MILLER  
 On 09-15-2000 At 10:42 am.  
 SMALL PLAT 20.00  
 OR Book 17 Page 633 - 633  
 OR vol 58 pg 675

200000003997  
 PAUL A  
 MILLER ATTY  
 MILLERSBURG,



I CERTIFY THIS SURVEY TO BE CORRECT  
 TO THE BEST OF MY KNOWLEDGE.

*Jamie D. Darr*  
 JAMIE D. DARR P.S. 7755

DONALD C. BAKER SURVEYING  
 138 N. CLAY ST.  
 MILLERSBURG, OHIO 44654  
 PH. (330) 674-4788

AUGUST 1, 2000 # 40600 - M.L. DAVIS  
 F.C.C. - J.D. DARR

INDEXED

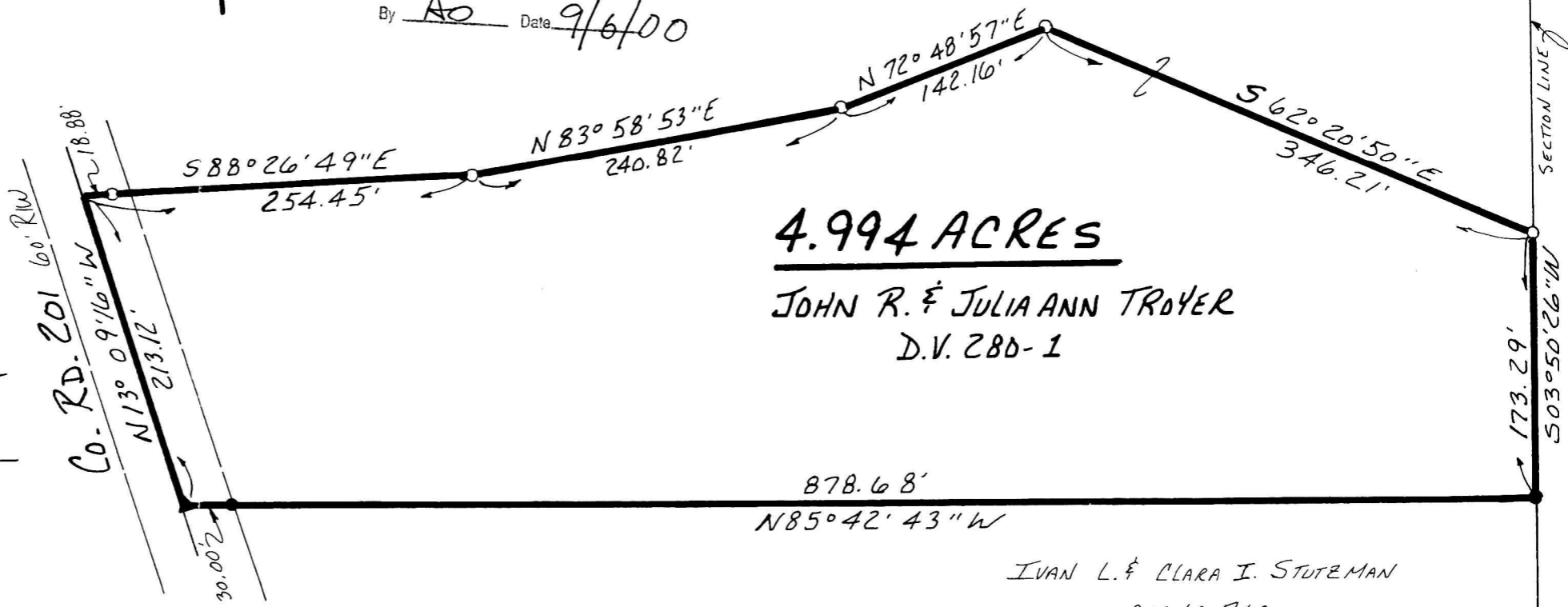
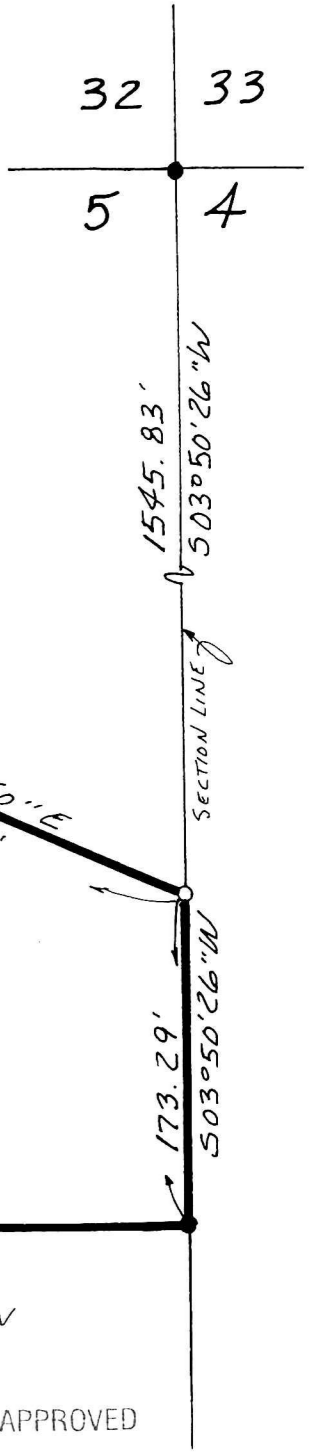


SALT CREEK TOWNSHIP  
 N.E. QTR. SECTION 5  
 T-14 N; R-12 W  
 HOLMES COUNTY, OHIO  
 (SURVEYED FOR: IVAN STUTZMAN  
 & JOHN TROYER)

000254  
 APPROVED FOR TRANSFER ONLY  
 NO SUBDIVISION PLAT REQUIRED  
 (O.R.C. 711.001 & 711.131)  
 Lot(s) not for building unless  
 approved by Board of Health.  
 HOLMES CO. PLANNING COMM.  
 By AO Date 9/6/00

REFERENCES:  
 DEED VOL. 280 PAGE 1  
 " " 277 " 769  
 " " 254 " 450  
 O.R. VOL. 48 PAGE 748  
 PLAT VOL. 14 PAGE 645  
 " " 16 " 411  
 " " 14 " 682  
 " " 16 " 384

BEARINGS FROM DEED VOL  
 277 PAGE 769



**4.994 ACRES**  
 JOHN R. & JULIA ANN TROYER  
 D.V. 280-1

878.68'  
 N 85° 42' 43" W

IVAN L. & CLARA I. STUTZMAN  
 O.R.V. 48-748

PLAT APPROVED  
9/7/2000