

NOTE: IRON PIN FOUND N 89°39'45.6" W,  
8.14' FROM THE FOUND STONE, IN THE  
CENTERLINE OF TWP. RD. 106.

REFERENCES:

- DEED VOL. 168 P. 199
- DEED VOL. 169 P. 93
- DEED VOL. 205 P. 255
- DEED VOL. 255 P. 742
- DEED VOL. 273 P. 716
- DEED VOL. 240 P. 800
- DEED VOL. 210 P. 543
- DEED VOL. 216 P. 694
- DEED VOL. 245 P. 759
- PLAT VOL. 9 P. 125
- PLAT VOL. 11 P. 90

BEARINGS FROM PLAT VOL. 9 PAGE 1:

- IRON PIN FOUND
- 5/8" REBAR WITH I.D. CAP SET  
I.D. CAP MARKED "BAKER 6938"
- STONE FOUND

SURVEYED FOR LOVERNE TROYER

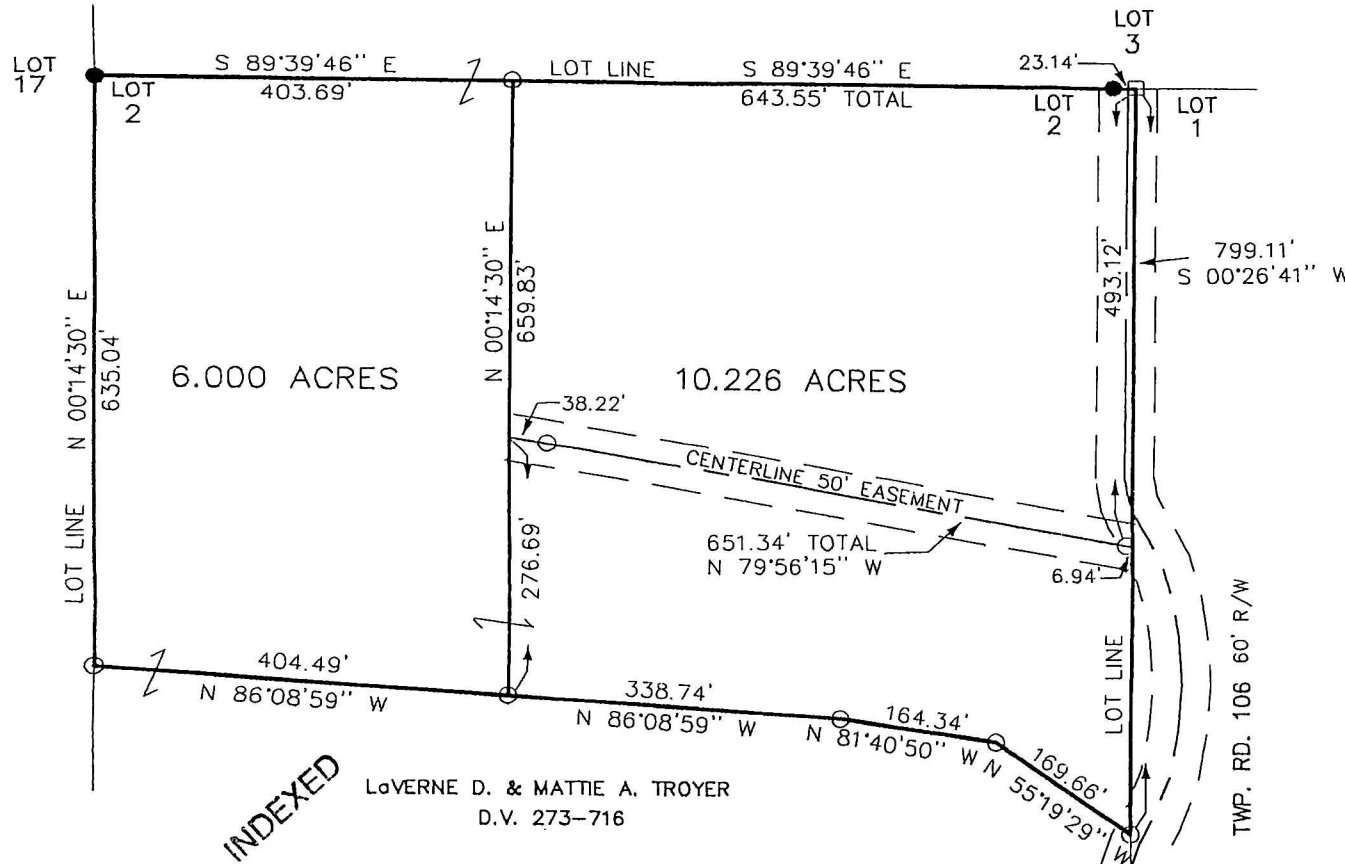
200000003487  
PAUL A MILLER LAW OFFICE  
MILLERSBURG, OH 44654

I CERTIFY THIS SURVEY TO BE CORRECT  
TO THE BEST OF MY KNOWLEDGE.

*Jamie D. Darr*  
JAMIE D. DARR PS 7755

DATE: JUNE 20, 2000

File name: C:\JOBS\S-350-00\ERZ\  
F.C.C. - JDD



INDEXED

LOVERNE D. & MATTIE A. TROYER  
D.V. 273-716


200000003487  
Filed for Record in  
HOLMES COUNTY, OH  
SALLY MILLER  
On 08-10-2000 At 01:45 PM.  
SMALL PLAT 20.00  
OR Book 17 Page 598 - 598  
or vol 56 pgs 730-732

PLAT APPROVED

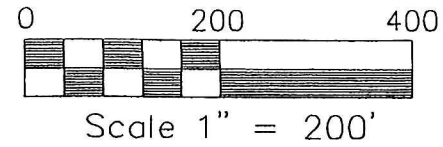
8/1/2000

000216  
APPROVED FOR TRANSFER ONLY  
NO SUBDIVISION PLAT REQUIRED  
(O.R.C. 711.001 & 711.131)  
Lot(s) not for building unless  
approved by Board of Health.  
HOLMES CO. PLANNING COMM.

By *AS* Date *8/1/00*



DONALD C. BAKER SURVEYING  
138 N. CLAY ST.  
MILLERSBURG, OHIO 44654  
PH. 330-674-4788  
FAX 330-674-6027



MECHANIC TOWNSHIP  
3RD QTR. LOT 2  
T-8 N; R-6 W  
HOLMES COUNTY, OHIO