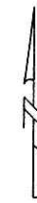
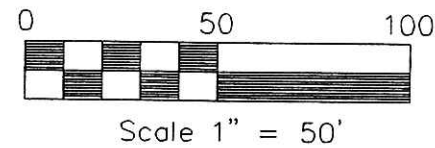
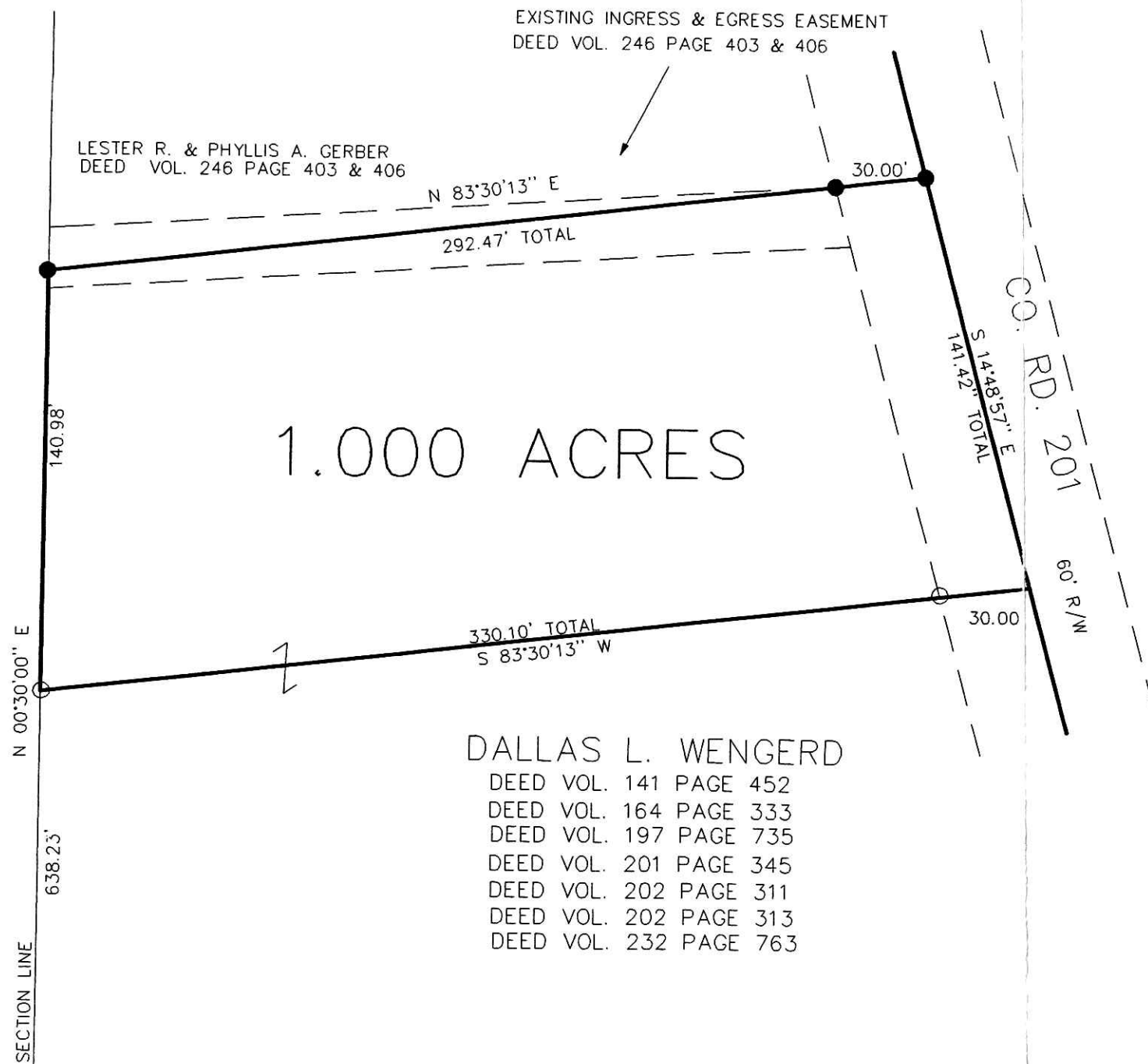


PLAT 17 PAGE 552



REFERENCES:

- DEED VOL. 114 PAGE 522
- DEED VOL. 141 PAGE 452
- DEED VOL. 241 PAGE 593
- DEED VOL. 129 PAGE 296
- PLAT VOL. 8 PAGE 229
- PLAT VOL. 8 PAGE 26

BEARINGS FROM PLAT VOL. 8 PAGE 26

- STONE FOUND
- IRON PIN FOUND
- 5/8" REBAR WITH I.D. CAP SET
I.D. CAP MARKED "BAKER 6938"

200000002956
 Filed for Record in
 HOLMES COUNTY, OH
 SALLY MILLER
 On 07-10-2000 At 03:19 pm.
 SMALL PLAT 20.00
 OR Book 17 Page 552 - 552
 OR vol 55 pg 23

DALLAS L. WENGERD
 DEED VOL. 141 PAGE 452
 DEED VOL. 164 PAGE 333
 DEED VOL. 197 PAGE 735
 DEED VOL. 201 PAGE 345
 DEED VOL. 202 PAGE 311
 DEED VOL. 202 PAGE 313
 DEED VOL. 232 PAGE 763

000180
 APPROVED FOR TRANSFER ONLY
 NO SUBDIVISION PLAT REQUIRED
 (O.R.C. 711.001 & 711.131)
 Lot(s) not for building unless
 approved by Board of Health.
 HOLMES CO. PLANNING COMM.
 By AD Date 6/29/00

200000002956
 SAMUEL
 STEIMEL ATTY
 MILLERSBURG,

INDEXED



I CERTIFY THIS SURVEY TO BE CORRECT
 TO THE BEST OF MY KNOWLEDGE.

Jamie D. Darr
 JAMIE D. DARR PS 7755

JUNE 12, 2000

File name: C:\JOBS\S-288-00
 F.C.C. - JDD

30 29
 30 29

	DONALD C. BAKER SURVEYING 138 N. CLAY ST. MILLERSBURG, OHIO 44654 PH. 330-674-4788 FAX 330-674-6027	LOCATED IN : SALT CREEK TOWNSHIP N.W. QTR. SECTION 29 T-15 N R-12W HOLMES COUNTY, OHIO

PLAT APPROVED

June 30, 2000