

PAINT TOWNSHIP
 4TH. QTR. LOT 24
 T- 10N; R- 5W
 HOLMES COUNTY, OHIO
 (SURVEYED FOR: ELIJ. & MARTHA MAST)



SCALE: 1" = 20'

- STONE FOUND
- IRON PIN FOUND
- 5/8" RE BAR WITH I.D. CAP SET
I.D. CAP MARKED "BAKER 6938"

REFERENCES:

DEED VOL. 222 PAGE 360
 " " 251 " 539
 " " 265 " 790
 " " 266 " 508
 " " 275 " 850

PLAT VOL. 9 PAGE 221
 " " 14 " 521
 " " 14 " 593
 " " 5 " 72

BEARINGS FROM DEED VOL. 256 PAGE 689

200000002006
 Filed for Record in
 HOLMES COUNTY, OH
 SALLY MILLER
 On 05-09-2000 At 02:40 pm.
 SMALL PLAT 20.00
 OR Book 17 Page 491 - 491
 OR Vol 51 pg 797-799
 200000002006
 MILLER &
 MAST ATTYS
 MILLERSBURG,

INDEXED

000123 000124
 APPROVED FOR TRANSFER ONLY
 NO SUBDIVISION PLAT REQUIRED
 (O.R.C. 711.001 & 711.131)
 Lot(s) not for building unless
 approved by Board of Health.
 HOLMES CO. PLANNING COMM

By DB Date 5/8/00



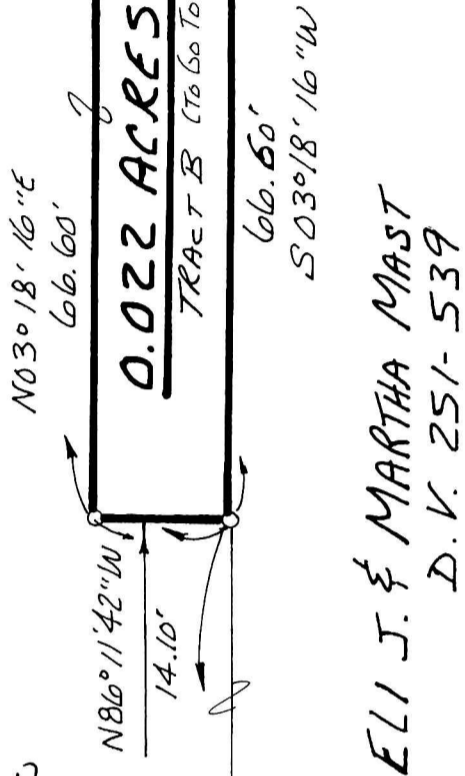
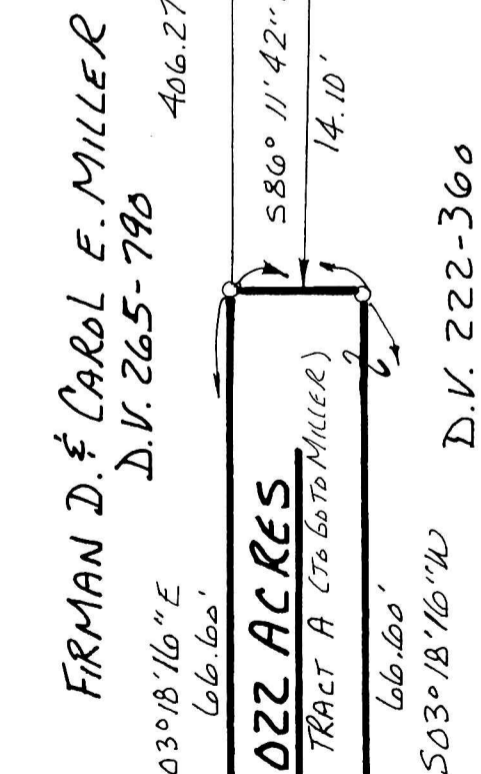

I CERTIFY THIS SURVEY TO BE CORRECT
 TO THE BEST OF MY KNOWLEDGE.

Donald C. Baker
 DONALD C. BAKER P.S. 6938

DONALD C. BAKER SURVEYING
 138 N. CLAY ST.
 MILLERSBURG, OHIO 44654
 PH. (330) 674-4788

APRIL 19, 2000

#15300 A & B - M.L. DAVIS
 F.C.C. - F.D. B.



PLAT APPROVED

5/19/00 DB