


WALNUT CREEK TOWNSHIP
 3RD. QTR. LOT 4
 T-9N; R-5W
 HOLMES COUNTY, OHIO
 (SURVEYED FOR: LEROY J. MILLER)

0 50 100 200




SCALE: 1" = 100'

- STONE FOUND
- ▲ R.R SPIKE FOUND
- IRON PIN FOUND
- 5/8" RE BAR WITH I.D. CAP SET
- I.D. CAP MARKED "BAKER 6938"

REFERENCES:

- DEED VOL. 187 PAGE 541
- " " 252 " 666
- " " 253 " 141
- " " 245 " 526

BEARINGS FROM PLAT VOL. 12 PAGE 772



000083
 APPROVED FOR TRANSFER ONLY
 NO SUBDIVISION PLAT REQUIRED
 (O.R.C. 711.001 & 711.131)
 Lot(s) not for building unless
 approved by Board of Health.
 HOLMES CO. PLANNING COMM.
 By AD Date 4/4/00

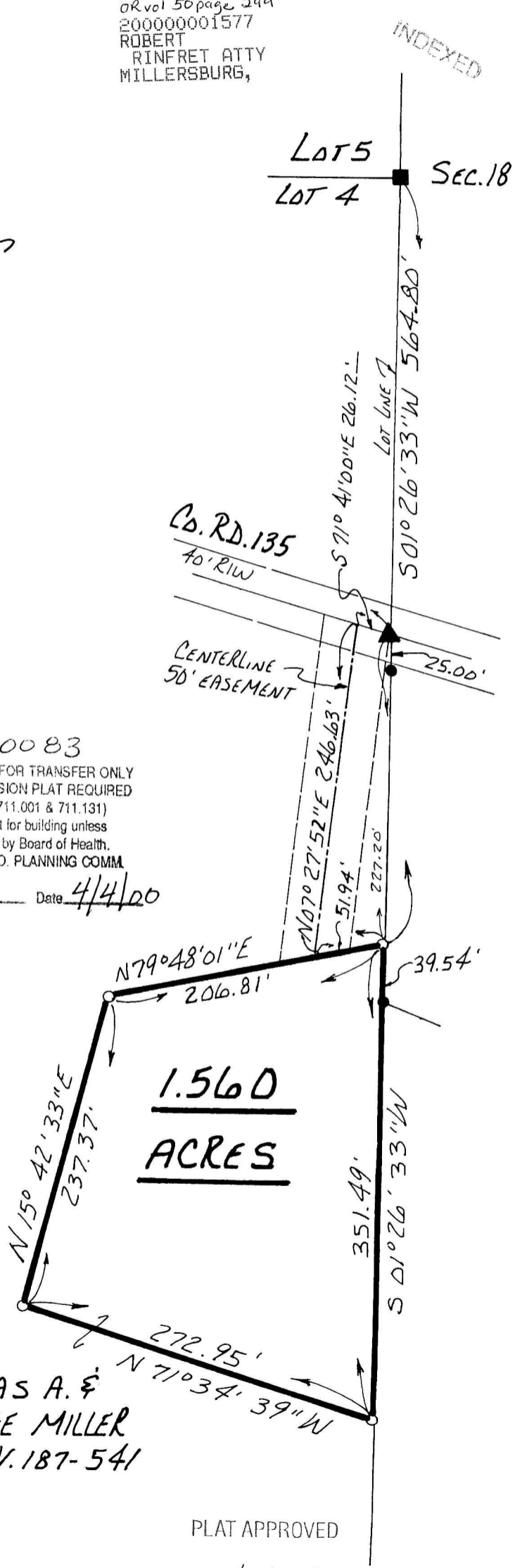
I CERTIFY THIS SURVEY TO BE CORRECT
 TO THE BEST OF MY KNOWLEDGE.

J. D. Darr
 JAMIE D. DARR P.S. 7755
 DONALD C. BAKER SURVEYING
 138 N. CLAY ST.
 MILLERSBURG, OHIO 44654
 PH. (330) 674-4788

MARCH 9, 2000

#11600 - M.L. DAVIS
 F.C.C. - J.D. DARR

JONAS A. &
 NETTIE MILLER
 D.V. 187-541



1.560
ACRES

PLAT APPROVED

4/5/00 dy