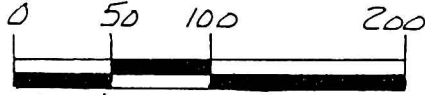


CLARK TOWNSHIP
 N.W. QTR. SECTION 10
 T-8N; R-5W
 HOLMES COUNTY, OHIO
 (SURVEYED FOR: MONROE BEACHY)




SCALE: 1" = 100'

- ▲ R.R. SPIKE FOUND
- △ R.R. SPIKE SET
- 5/8" REBAR WITH I.D. CAP SET
 I.D. CAP MARKED "BAKER 6938"

REFERENCES:

DEED VOL. 274 PAGE 866
 DEED VOL. 269 PAGE 45

BEARINGS FROM PLAT VOL. 11 PAGE 45.



I CERTIFY THIS SURVEY TO BE
 CORRECT TO THE BEST OF MY
 KNOWLEDGE.

Donald C Baker
 DONALD C. BAKER P.S. 6938

DONALD C. BAKER SURVEYING
 138 N. CLAY ST.
 MILLERSBURGH, OHIO 44654
 PH. (330) 674-4788

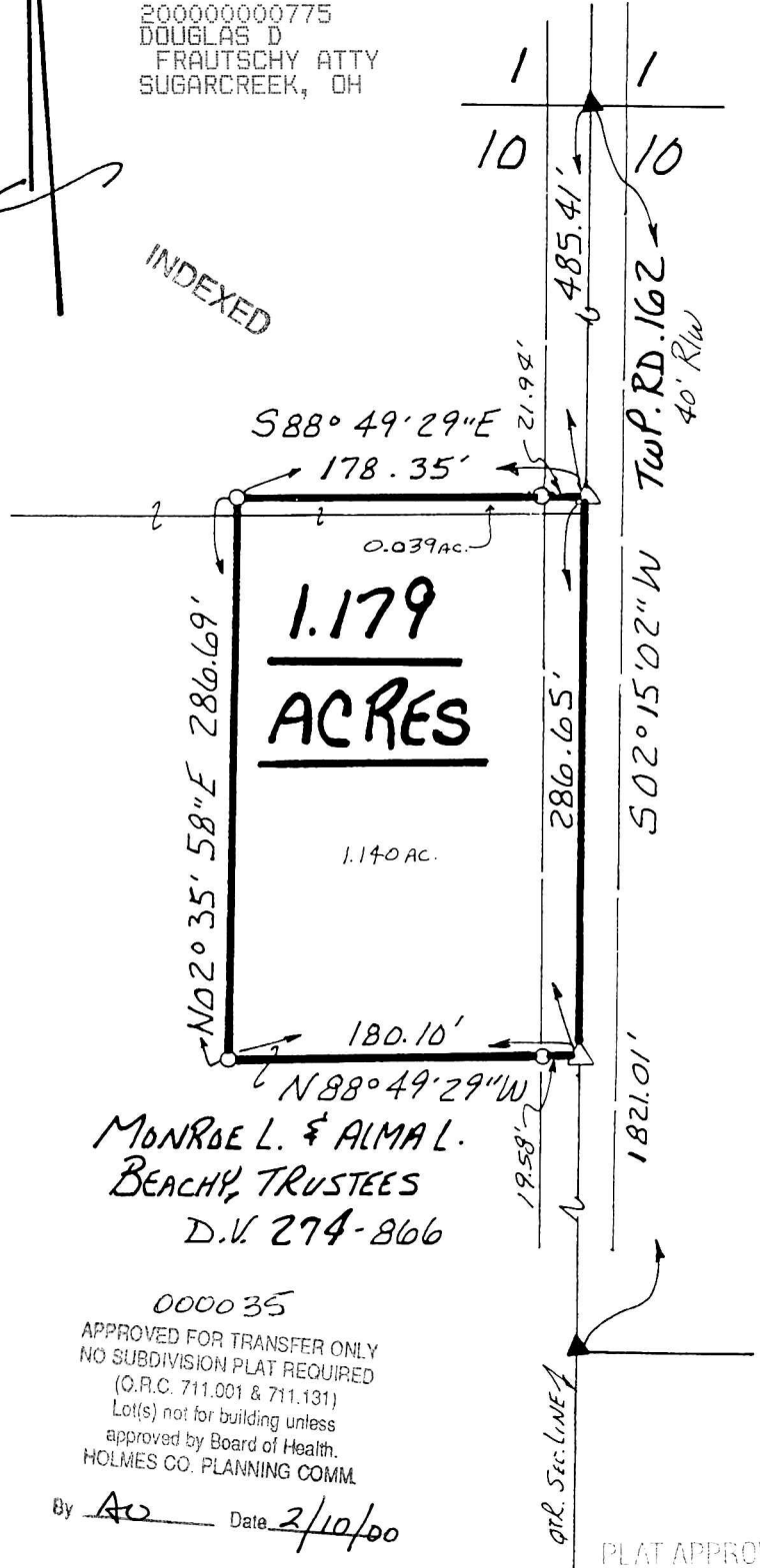
JULY 1, 1999

#37099 - M.L. DAVIS
 F.C.C. - F.D. BAKER



200000000775
 Filed for Record in
 HOLMES COUNTY, OH
 SALLY MILLER
 On 02-22-2000 At 02:44 pm.
 SMALL PLAT 20.00
 OR Book 17 Page 395 - 395
 OR vol 47 page 518

200000000775
 DOUGLAS D
 FRAUTSCHY ATTY
 SUGARCREEK, OH



MONROE L. & ALMA L.
 BEACHY, TRUSTEES
 D.V. 274-866

000035
 APPROVED FOR TRANSFER ONLY
 NO SUBDIVISION PLAT REQUIRED
 (O.R.C. 711.001 & 711.131)
 Lot(s) not for building unless
 approved by Board of Health.
 HOLMES CO. PLANNING COMM.

By AO Date 2/10/00

PLAT APPROVED

2/10/00 kg