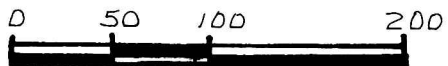



CLARK TOWNSHIP N.E. QTR. SECTION 24 T-8N; R-5W HOLMES COUNTY, OHIO

(SURVEYED FOR NOAH T. & ANNA YODER)



SCALE: 1" = 100'

- STONE FOUND
- IRON PIN FOUND
- 5/8" REBAR WITH I.D. CAP SET
- I.D. CAP MARKED "BAKER 6938"



199900005186
 Filed for Record in
 HOLMES COUNTY, OH
 SALLY MILLER
 On 10-26-1999 At 11:00 am.
 SMALL PLAT 20.00
 OR Book 17 Page 285 - 285
 OR vol 41 pg 78

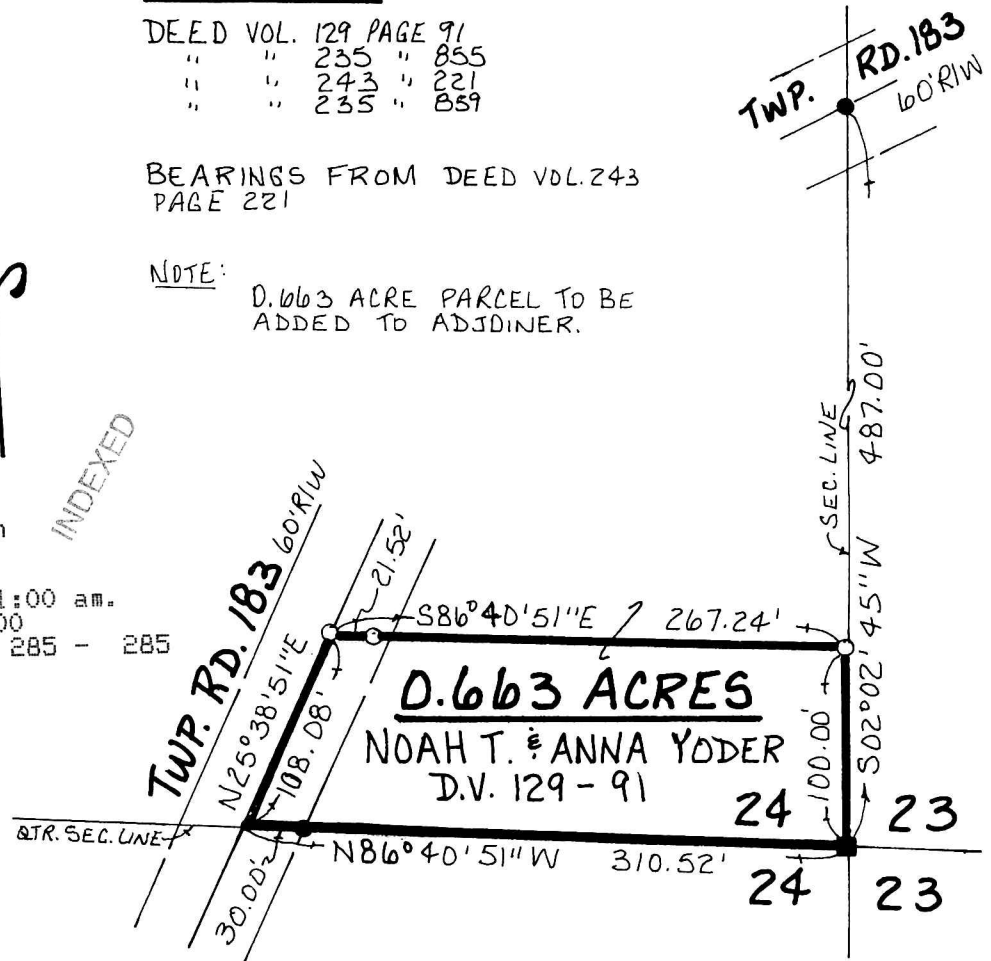


REFERENCES:

DEED VOL. 129 PAGE 91
 " " 235 " 855
 " " 243 " 221
 " " 235 " 859

BEARINGS FROM DEED VOL. 243
PAGE 221

NOTE: 0.663 ACRE PARCEL TO BE
ADDED TO ADJADINER.



I CERTIFY THIS SURVEY TO BE CORRECT
TO THE BEST OF MY KNOWLEDGE.

JAMIE D. DARR P.S. 7755

DONALD C. BAKER SURVEYING
 138 N. CLAY ST.
 MILLERSBURG, OHIO 44654
 PH: (330) 674-4788

SEPTEMBER 8, 1999 #56899-FJM
 F.C.C. - F.D. BAKER

INDEXED

990305

199900005186
 LAUREL SCHMID ATTY
 MILLERSBURG,

APPROVED FOR TRANSFER ONLY
 NO SUBDIVISION PLAT REQUIRED
 (O.R.C. 711.001 & 711.131)
 Lot(s) not for building unless
 approved by Board of Health.
 HOLMES CO. PLANNING COMM.

By AD Date 10/27/99

PLAT APPROVED

10/25/99