

990229

APPROVED FOR TRANSFER ONLY;
NO SUBDIVISION PLAT REQUIRED
(O.R.C. 711.001 & 711.131)
Lot(s) not for building unless
approved by Board of Health.
HOLMES CO. PLANNING COMM.

By AO Date 6/20/99

INDEXED

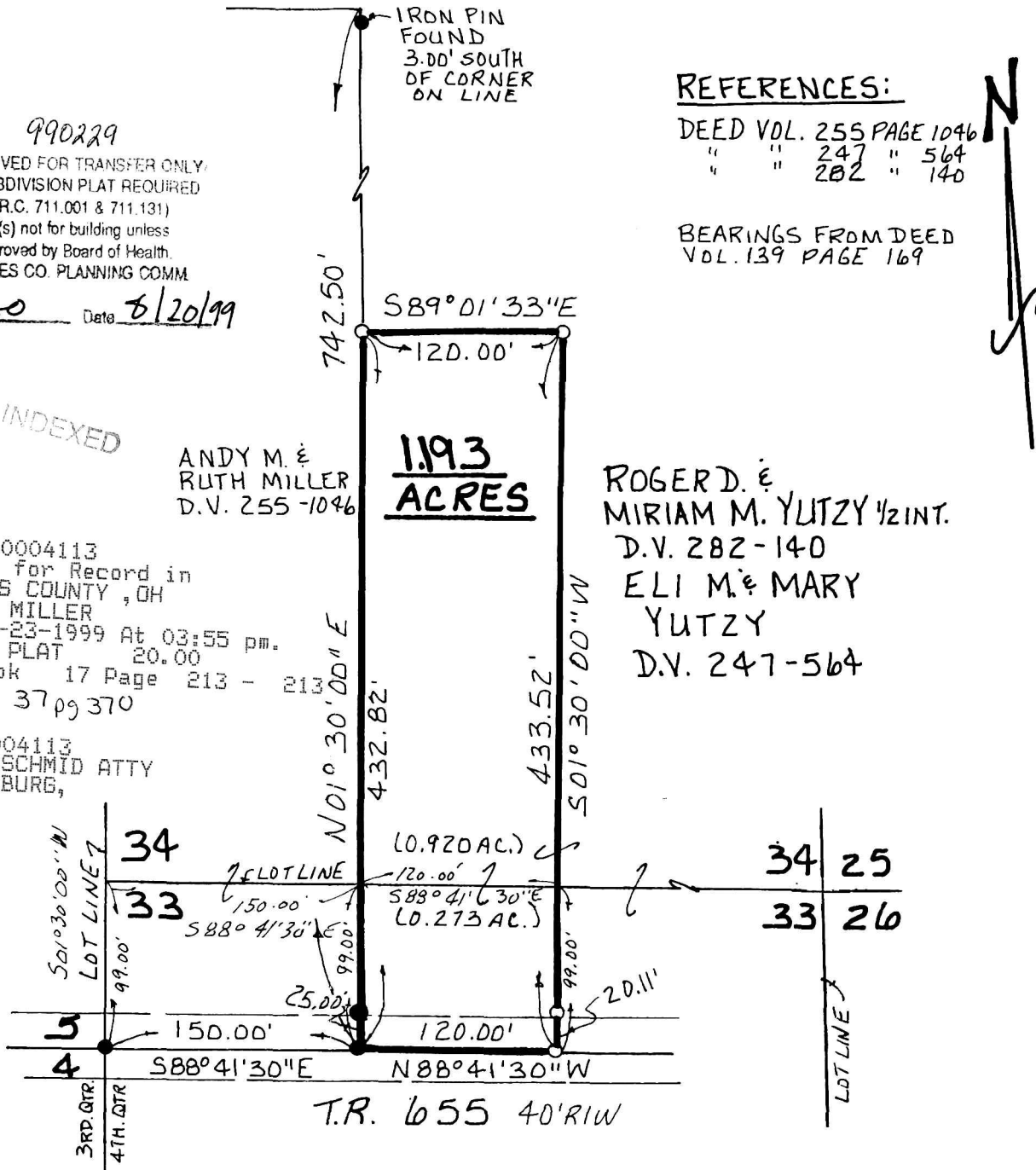
ANDY M. &
RUTH MILLER
D.V. 255-1046

**1.193
ACRES**

ROGER D. &
MIRIAM M. YUTZY 1/2 INT.
D.V. 282-140
ELI M. & MARY
YUTZY
D.V. 247-564

199900004113
Filed for Record in
HOLMES COUNTY, OH
SALLY MILLER
On 08-23-1999 At 03:55 pm.
SMALL PLAT 20.00
OR Book 17 Page 213 - 213
OR vol 37 pg 370

199900004113
LAUREL SCHMID ATTY
MILLERSBURG,



REFERENCES:

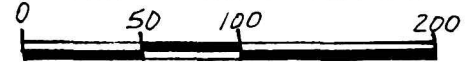
DEED VOL. 255 PAGE 1046
" " 247 " 564
" " 282 " 140

BEARINGS FROM DEED
VOL. 139 PAGE 169




PAINT TOWNSHIP
4TH. QTR. LOTS 33 & 34
T-10N1R-5W
HOLMES COUNTY, OHIO

(SURVEYED FOR ROGER & MIRIAM,
ELI & MARY YUTZY.)



SCALE: 1" = 100'

- IRON PIN FOUND
- 5/8" REBAR WITH I.D. CAPSET
I.D. CAP MARKED "BAKER 6938"



I CERTIFY THIS SURVEY TO BE
CORRECT TO THE BEST OF MY
KNOWLEDGE.

Donald C. Baker

DONALD C. BAKER P.S. 6938
DONALD C. BAKER SURVEYING
138 N. CLAY ST.
MILLERSBURG, OHIO 44654
PH: (330) 674-4788

JULY 9, 1999

39199-FJM
F.G.C.-J.D. DARR

PLAT APPROVED

6/20/99