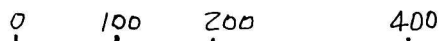



17 PAGE 181

KILLBUCK TOWNSHIP N.E. QTR. SECTION 1 T-8N; R-8W HOLMES COUNTY, OHIO (SURVEYED FOR PAUL REID BELL)



SCALE: 1" = 200'

- ▲ R.R. SPIKE FOUND
- IRON PIN FOUND
- 5/8" REBAR WITH I.D. CAP SET, I.D. CAP MARKED "BAKER 6938"



199900003476
HEARTLAND TITLE AG
138 E JACKSON ST
MILLERSBURG, OH 44654

I CERTIFY THIS SURVEY TO BE CORRECT TO THE BEST OF MY KNOWLEDGE.

Donald C. Baker
DONALD C. BAKER P.S. 6938
DONALD C. BAKER SURVEYING
138 N. CLAY ST.
MILLERSBURG, OHIO 44654
PH: (330) 674-4788

JULY 1, 1999
36699 - FJM
F.C.C. - F.D. BAKER

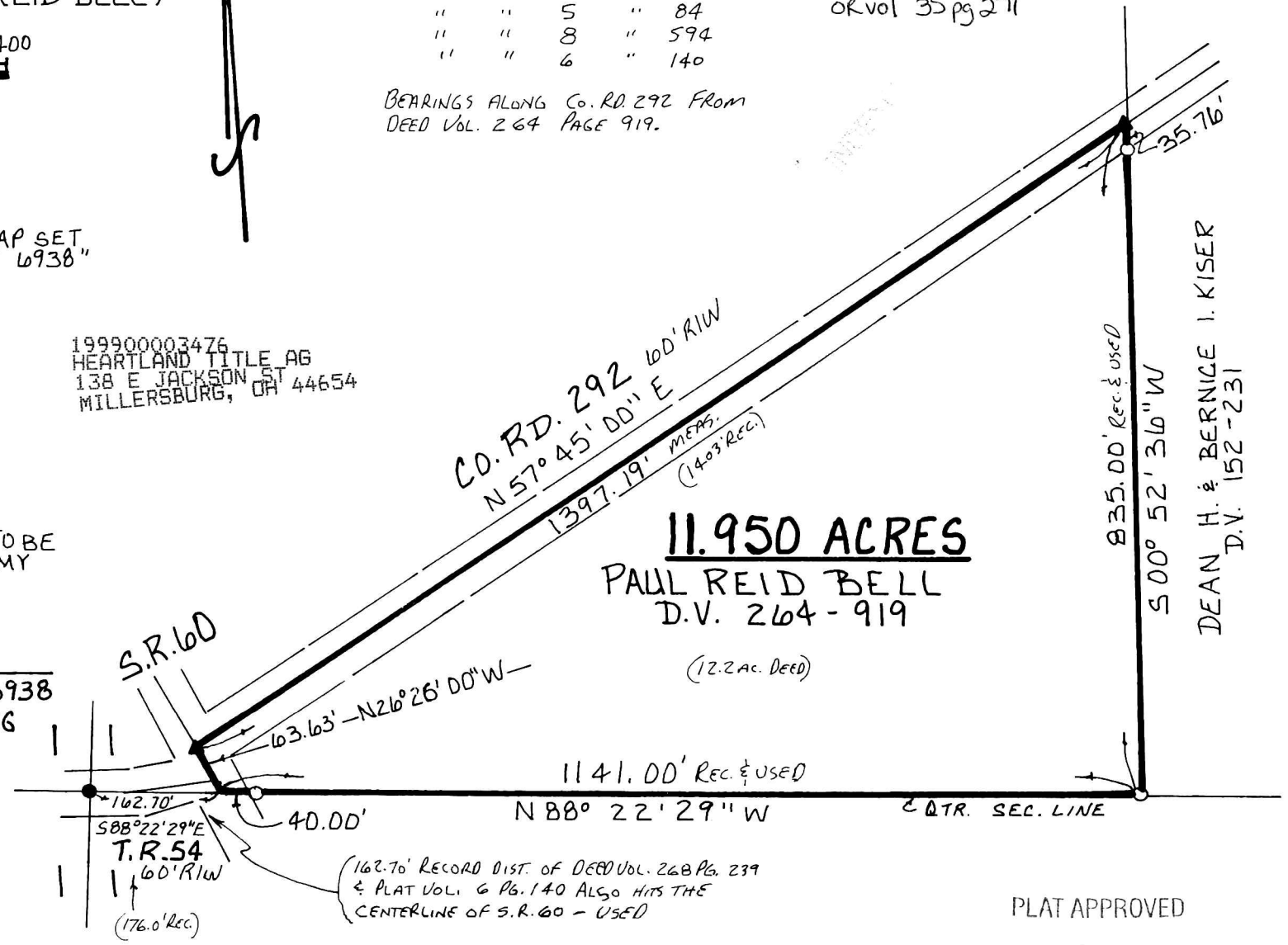
REFERENCES:

DEED VOL. 264	PAGE 919
" "	152 " 231
" "	265 " 870
" "	176 " 110
" "	268 " 239
PLAT VOL. 14	PAGE 600
" "	5 " 84
" "	8 " 594
" "	6 " 140

RESURVEY OF DEED VOL. 264
PAGE 919

199900003476
Filed for Record in
HOLMES COUNTY, OH
SALLY MILLER
On 07-19-1999 At 01:33 pm.
SMALL PLAT 20.00
OR Book 17 Page 181 - 181
OR vol 35 pg 271

BEARINGS ALONG Co. RD. 292 FROM
DEED VOL. 264 PAGE 919.



11.950 ACRES

PAUL REID BELL
D.V. 264-919
(12.2 ac. Deed)

PLAT APPROVED

7/19/99-b