


WALNUT CREEK TOWNSHIP
 N.E. QTR. SECTION 5
 T-8N R-4W
 HOLMES COUNTY, OHIO
 (SURVEYED FOR ROY KLINE)



SCALE: 1" = 200'

- IRON PIN FOUND
- STONE FOUND
- 5/8" REBAR WITH I.D. CAP SET
I.D. CAP MARKED "BAKER 6938"

REFERENCES:

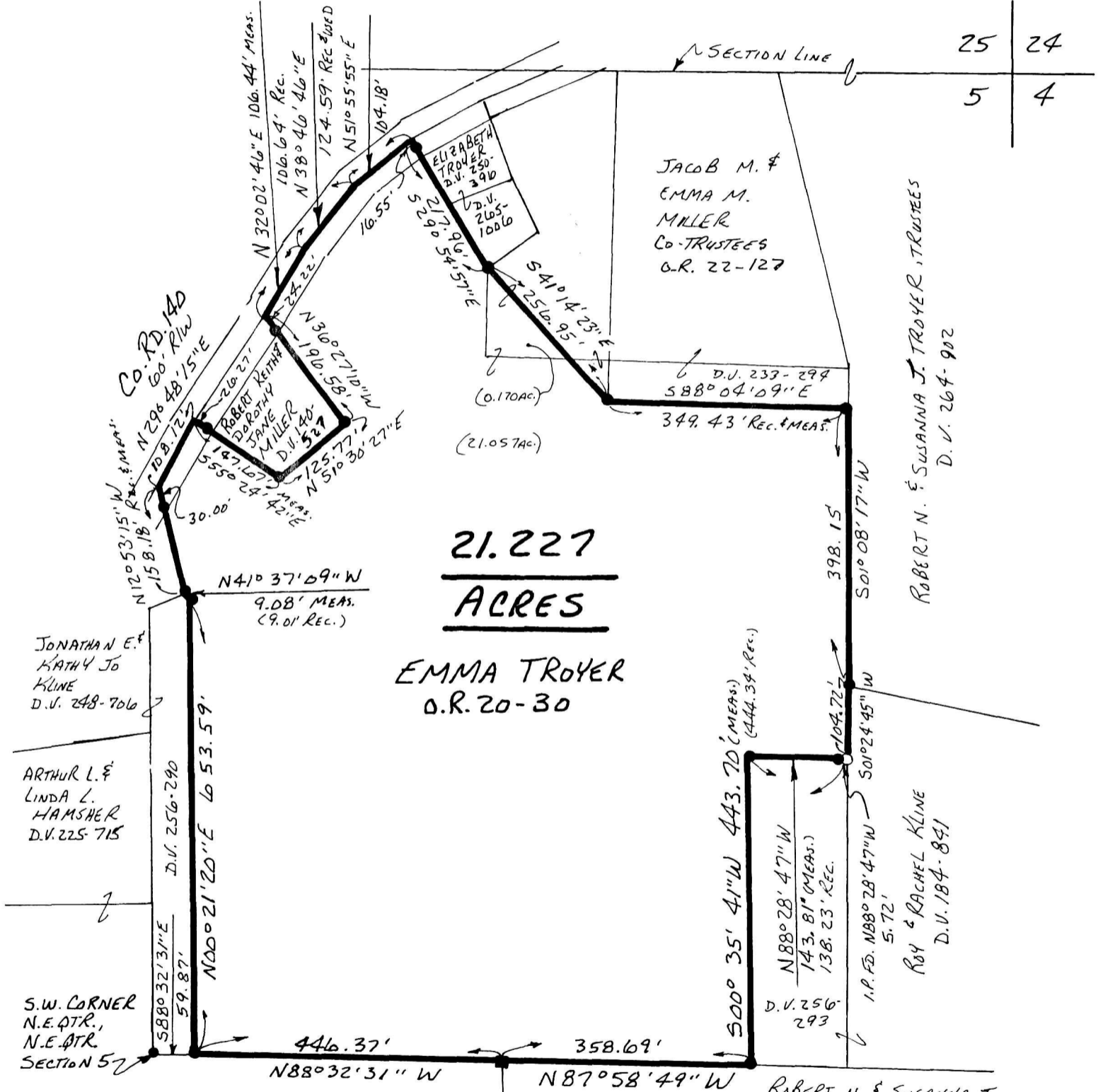
DEED VOL. 270 PAGE 171
 " " 140 " 527
 " " 256 " 290
 " " 225 " 715
 " " 265 " 1006

9900001107
 Filed for Record in
 HOLMES COUNTY, OH
 SALLY MILLER
 On 03-03-1999 At 12:22 pm.
 SMALL PLAT 20.00
 Book OR Vol. 17 Pg. 20 - 20

O.R. Vol. 20 PAGE 30

BEARINGS FROM PLAT VOL. 11 PAGE 77


INDEXED



21.227
ACRES
 EMMA TROYER
 O.R. 20-30

I CERTIFY THIS SURVEY TO BE CORRECT TO THE BEST OF MY KNOWLEDGE.

Donald C Baker
 DONALD C. BAKER P.S. 6938
 138 N. CLAY ST.
 MILLERSBURG, OH 44654
 PH. (330) 674-4788



9900001107
 LAUREL SCHMID ATTY
 MILLERSBURG,

PLAT APPROVED

3/2/1999

JANUARY 14, 1999
 (88798) #3299 - M.L. DAVIS