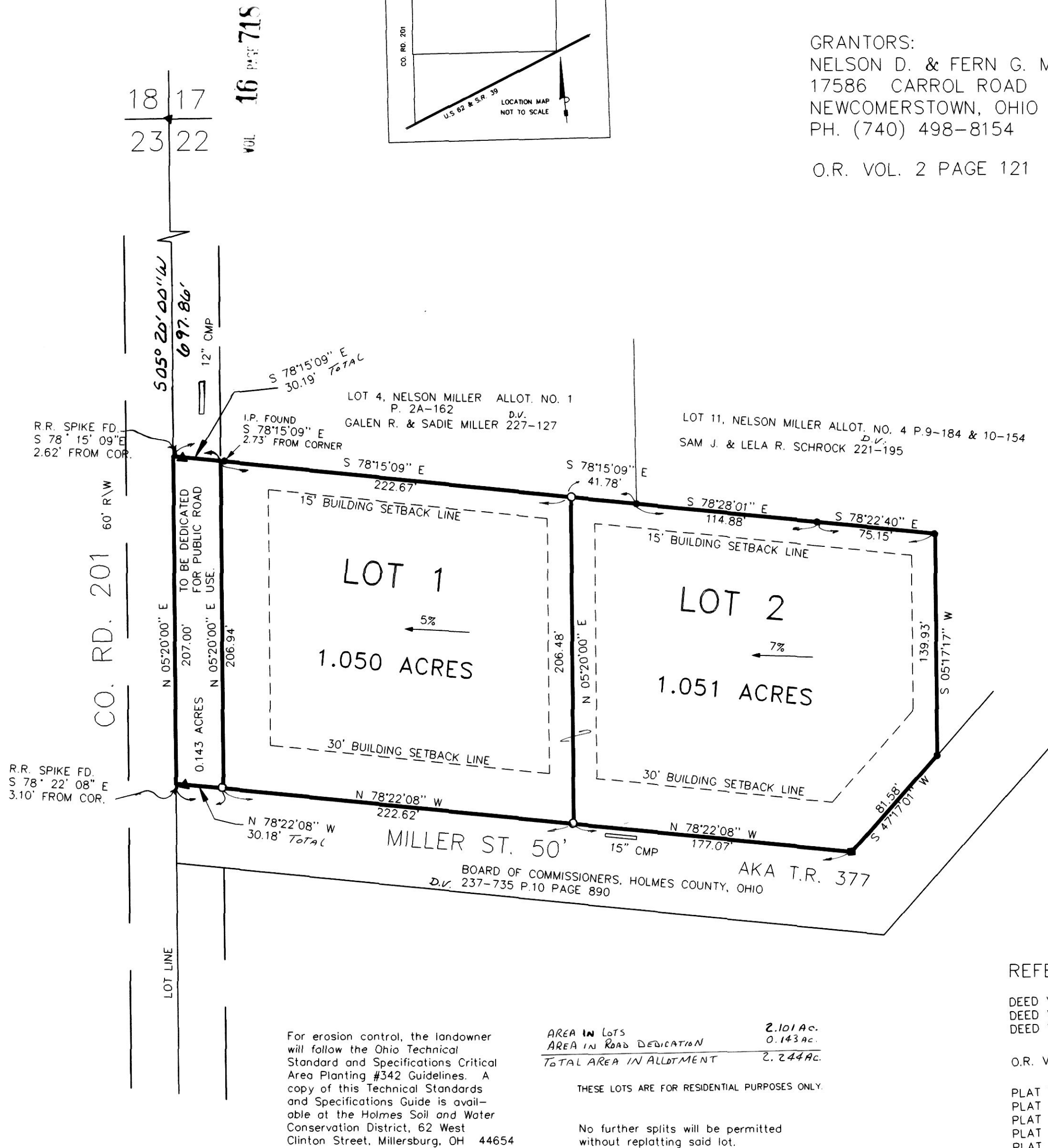
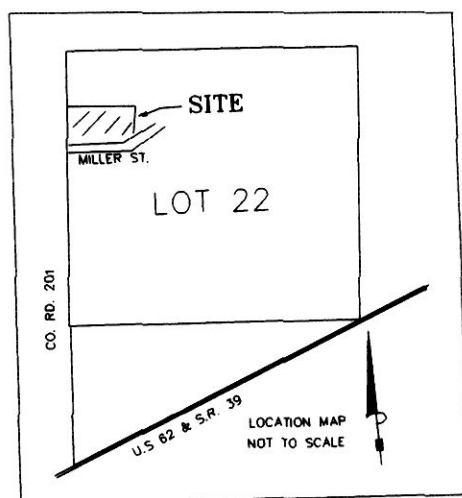


NELSON MILLER ALLOTMENT NO. 5

GRANTORS:
 NELSON D. & FERN G. MILLER
 17586 CARROL ROAD
 NEWCOMERSTOWN, OHIO 43832
 PH. (740) 498-8154

O.R. VOL. 2 PAGE 121

9800002109
 Filed for Record in
 HOLMES COUNTY, OH
 SALLY MILLER
 On 05-08-1998 At 03:58 pm.
 PLAT MED 21.60
 Book OR Vol. 16 Pg. 718 - 718



CERTIFICATE OF OWNERSHIP AND DEDICATION

We hereby certify that we are the owners of the property shown and described hereon and that we hereby adopt this plan of subdivision with our free consent, establish the minimum building restriction lines, and dedicate the road as shown to public use.

Nelson D. Miller 3-6-98
 NELSON D. MILLER Date
Fern G. Miller 3-6-98
 FERN G. MILLER Date

CERTIFICATE OF THE APPROVAL OF WATER AND SEWERAGE SYSTEMS

I hereby certify that the water supply and sewage disposal utility systems installed or proposed for installation, in the subdivision plat entitled: NELSON MILLER ALLOTMENT NO. 5 fully meet the requirements of the Holmes County Board of Health and the Ohio State Health Department, and are hereby approved as shown.

W. J. ... 4-27-98
 County Health Commissioner Date

CERTIFICATE OF APPROVAL BY THE HOLMES SOIL AND WATER CONSERVATION DISTRICT

I hereby certify that I have approved the subdivision plat and/or agreements or provisions for sedimentation and erosion control as stated or shown hereon.

John ... 4-27-98
 Holmes Soil and Conservation District Date

CERTIFICATE OF THE APPROVAL BY THE COUNTY COMMISSIONERS

I hereby certify that the Holmes County Commissioners have approved the subdivision plat as shown hereon.

John W. Baker 4-27-98
 Chairman, County Commissioners Date

CERTIFICATE OF THE APPROVAL OF PLAT AND ENGINEERING DETAILS

I hereby certify that I have approved the plat and engineering details of the proposed roads, sewer and water systems and other proposed public facilities in the subdivision plat as shown hereon.

Robert L. Kasner P.E.P.S. 4/27/98
 County Engineer Date

CERTIFICATE OF APPROVAL FOR RECORDING

I hereby certify that the subdivision plat shown hereon has been found to comply with the subdivision regulations for Holmes County, Ohio, with the exception of such variances, if any, as presented in the minutes of the Holmes County Regional Planning Commission and that it has been approved for recording in the office of the County Recorder.

Steve ... 4/27/98
 Holmes Regional Planning Commission Date

CERTIFICATE OF ACCURACY

I hereby certify that the plan shown and described hereon is a true and correct survey to the accuracy required by the Holmes Co. Regional Planning Commission and that the monuments have been placed as shown hereon.

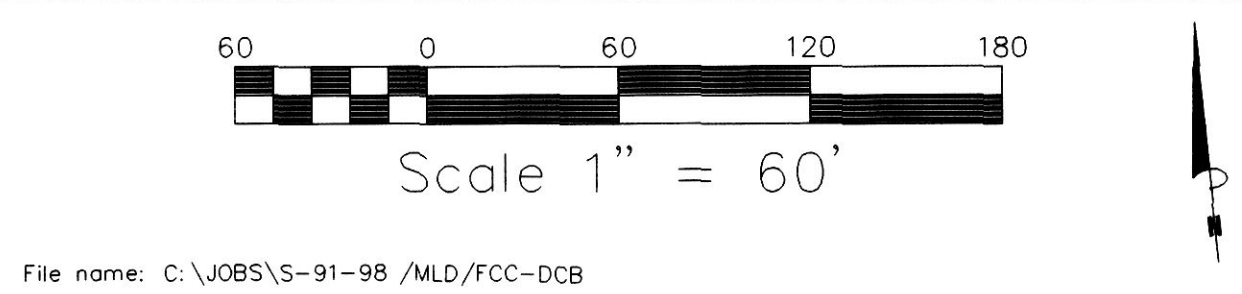
Donald C. Baker 2-23-98
 Donald C. Baker P.S. 6938 Date

TRANSFER NOT NECESSARY

DATE May 8, 1998
 AUDITOR *Richard A. ...*

9800002109
 NELSON D MILLER
 17586 CARROL RD
 NEW COMERSTOWN, OH 43832

DONALD C. BAKER SURVEYING
 138 N. CLAY ST.
 MILLERSBURG, OHIO 44654
 PH. 330-674-4788
 FAX 330-674-6027



LOCATED IN :
 BERLIN TOWNSHIP,
 1ST. QTR., LOT 22,
 T-9N; R-6W
 HOLMES COUNTY, OHIO

- LEGEND:
- IRON PIN FOUND
 - ▲ R.R. SPK. FOUND
 - CONCRETE MONUMENT FOUND
 - 5/8" REBAR WITH I.D. CAP SET I.D. CAP MARKED "BAKER 6938"