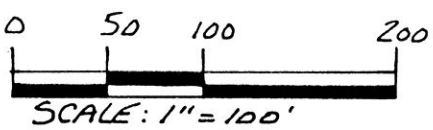


WALNUT CREEK TOWNSHIP
 N.W. QTR. SECTION 13
 T- 9 N; R- 5 W
 HOLMES COUNTY, OHIO

REFERENCES:
 DEED Vol. 268 PAGE 993
 " " 231 " 90
 " " 233 " 775
 PLAT Vol. 8 PAGE 502
 " " 7 " 751
 " " 11 " 97



- IRON PIN FOUND
- 5/8" RE BAR WITH I.D. CAP SET
- I.D. CAP MARKED "BAKER 6938"

(SURVEYED FOR: MYRON MILLER)



BEARINGS FROM PLAT Vol. 13 PAGE 157

9700005368
 Filed for Record in
 HOLMES COUNTY, OH
 SALLY MILLER
 On 01-29-1997 At 12:31 pm.
 PLSM 20.00
 Vol. 16 Page 339
 0v 276 pages 944-946

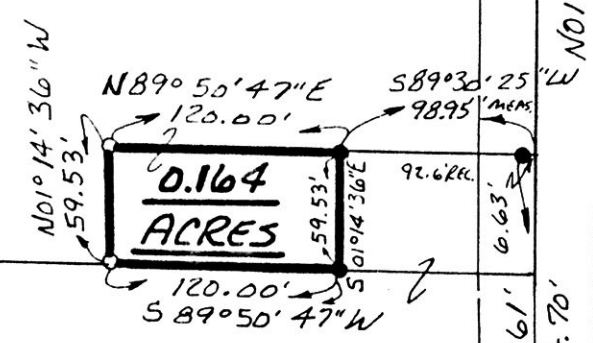
Martin J. & Drucilla Kay Yoder
 268-993

L. LEROY & MARY RABER
 231-90

S 82° 10' 48" E 790.91'
 N 78° 25' 49" W 513.00'
0.305 ACRES

1 P.F.D. N 82° 10' 48" W
 4.91' FROM CORNER

281.02'
 N 89° 02' 10" W



569.88' REC.

JOE P. & LIZZIE P. MILLER
 233-775



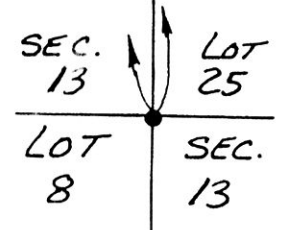
970011 970012
 APPROVED FOR TRANSFER ONLY
 NO SUBDIVISION PLAT REQUIRED
 (O.R.C. 711.001 & 711.131)
 Lot(s) not for building unless
 approved by Board of Health,
 HOLMES CO. PLANNING COMM.
 By TPM Date 1-22-97

I CERTIFY THIS SURVEY TO BE CORRECT
 TO THE BEST OF MY KNOWLEDGE.

Donald C. Baker
 DONALD C. BAKER P.S. 6938
 5958 T.R. 322
 MILLERSBURG, OHIO 44654
 PH. (330) 674-4788
 OCTOBER 10, 1996
 56196-MLD

9700005368
 MARK BASERMAN ATTY
 MILLERSBURG,

INDEXED



PLAT APPROVED
1/23/97