


SCALE: 1" = 100'

- STONE FOUND
- ▲ R.R. SPIKE FOUND
- 5/8" RE BAR WITH I.D. CAP SET (I.D. CAP MARKED "BAKER")
- IRON PIN FOUND

(A) LAST KNOWN OWNER: Lois B. PARSONS
96-257



RIPLEY TOWNSHIP
S.E. QTR. SECTION 3
T-17N R-14W
HOLMES COUNTY, OHIO

RESURVEY OF DEED VOL. 176 PAGE 624

REFERENCES:

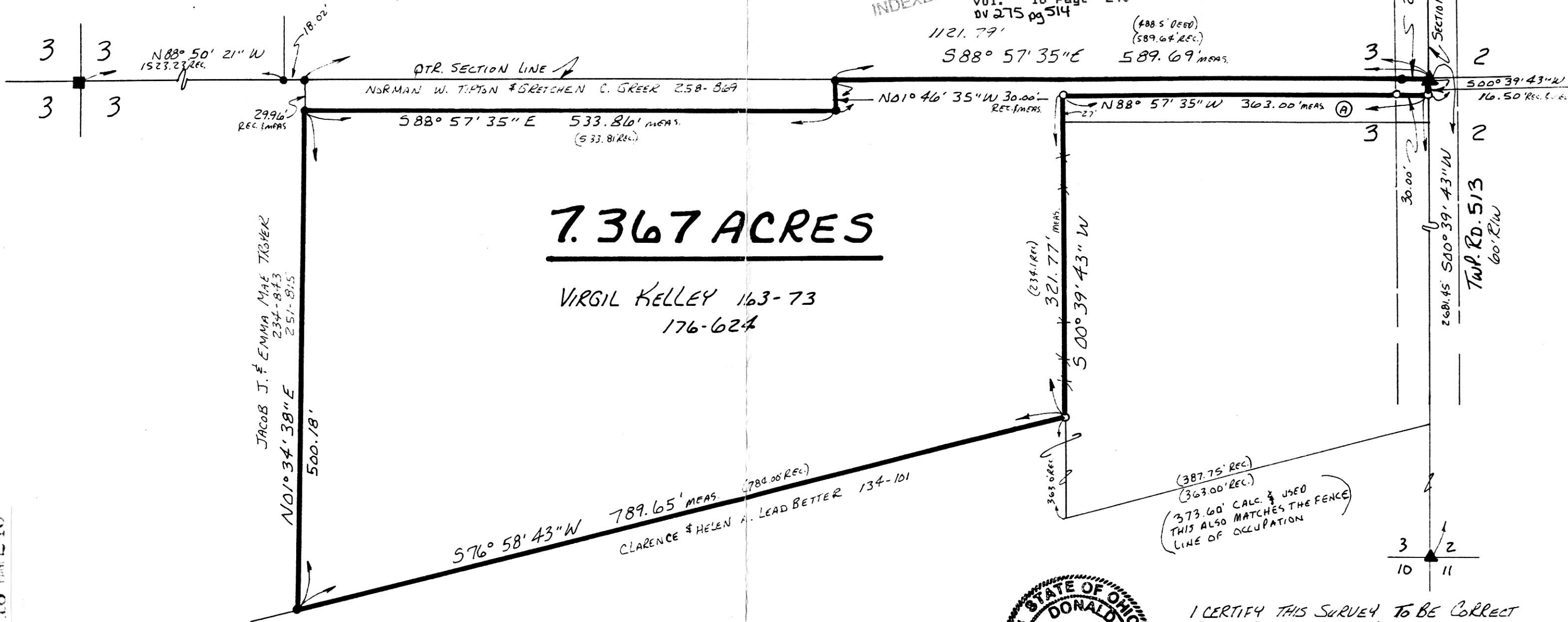
DEED VOL. 134 PAGE 101
" " 176 " 624
" " 251 " 815
" " 258 " 869

PLAT VOL. 3 PAGE 55 B
" " " " 124

9600003578
Filed for Record in
HOLMES COUNTY, OH
SALLY MILLER
On 09-27-1996 At 12:08 pm.
PLSM 20.00
Vol. 16 Page 240
bv 275 pg 514

INDEXED

1121.79'
588° 57' 35" E 589.69' MEAS.
(488.5' DEED)
(589.69' REC.)



7.367 ACRES

VIRGIL KELLEY 163-73
176-624


JACOB J. & EMMA MAE TRIGER
234-843
251-875
N01° 34' 38" E 500.18'

576° 58' 43" W 789.65' MEAS. (784.00 REC.)
CLARENCE & HELEN A. LEAD BETTER 134-101

9600003578
CAROL SUSAN WHITE ATTY
445 W LIBERTY STREET
WOOSTER, OH 44691

PLAT APPROVED

9/27/96 B



I CERTIFY THIS SURVEY TO BE CORRECT
TO THE BEST OF MY KNOWLEDGE.

Donald C. Baker
DONALD C. BAKER P.S. 6938
5958 T.R. 322
MILLERSBURG, OHIO 44654
PH. (216) 674-4788

AUGUST 17, 1995

39595-MLS