

M

960108

APPROVED FOR TRANSFER ONLY
NO SUBDIVISION PLAT REQUIRED
(O.R.C. 711.001 & 711.131)
Lot(s) not for building unless
approved by Board of Health.
HOLMES CO. PLANNING COMM.

9600002027
Filed for Record in
HOLMES COUNTY, OH
SALLY MILLER
On 06-28-1996 At 02:50 PM
PLSM 20.00

By TRM Date 6-6-96

OV 274 p 137

NOTE:

THE 1.080 AC. & THE 0.464
ACRE TRACT TO BE COMBINED.

INDEXED

REFERENCES:


DEED VOL. 216 PAGE 802
DEED VOL. 259 PAGE 346
DEED VOL. 205 PAGE 412
DEED VOL. 219 PAGE 76

BEARINGS FROM SURVEY RECORD 5 PAGE 144

SALT CREEK TOWNSHIP
PART OF FRACTIONAL SECTION 18
T-14N; R-12W

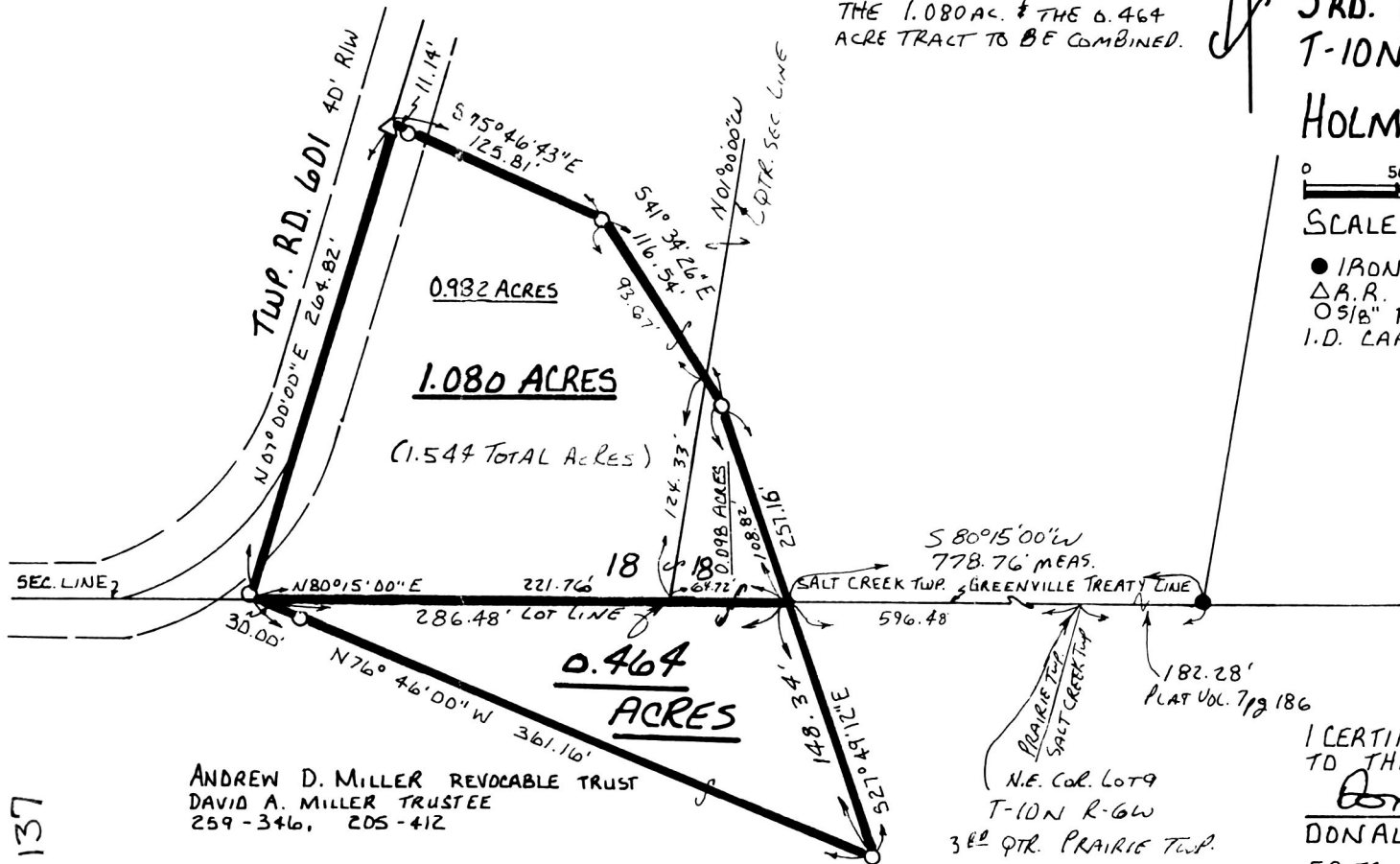

PRAIRIE TOWNSHIP
3RD. QTR. LOT 9
T-10N; R-6W

HOLMES COUNTY, OHIO



SCALE: 1" = 100'

- IRON PIN FOUND
- △ R.R. SPIKE SET
- 5/8" REBAR WITH I.D. CAP SET
- I.D. CAP MARKED "BAKER 6938"



ANDREW D. MILLER REVOCABLE TRUST
DAVID A. MILLER TRUSTEE
259-346, 205-412

9600002027
LAUREL HINES ATTY
MILLERSBURG, OH 44654

I CERTIFY THIS SURVEY TO BE CORRECT
TO THE BEST OF MY KNOWLEDGE.

Donald C. Baker
DONALD C. BAKER P.S. 6938
5958 T.R. 322
MILLERSBURG, OHIO 44654
PH: (330) 674-4788
APRIL 1, 1996

16696 FJM

PLAT APPROVED

6/7/96

Vol. 160 page 137