

REFERENCES:

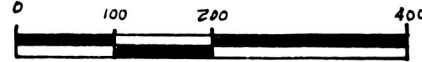
DEED VOL. 252 PAGE 958
 DEED VOL. 220 PAGE 19
 DEED VOL. 239 PAGE 763
 DEED VOL. 179 PAGE 540
 DEED VOL. 265 PAGE 133

9600000624
 Filed for Record in
 HOLMES COUNTY, OH
 SALLY MILLER
 On 04-12-1996 At 04:05 pm.
 PLSM 20.00
 Vol. 16 Page 74
 W 272 pg 994

INDEXED

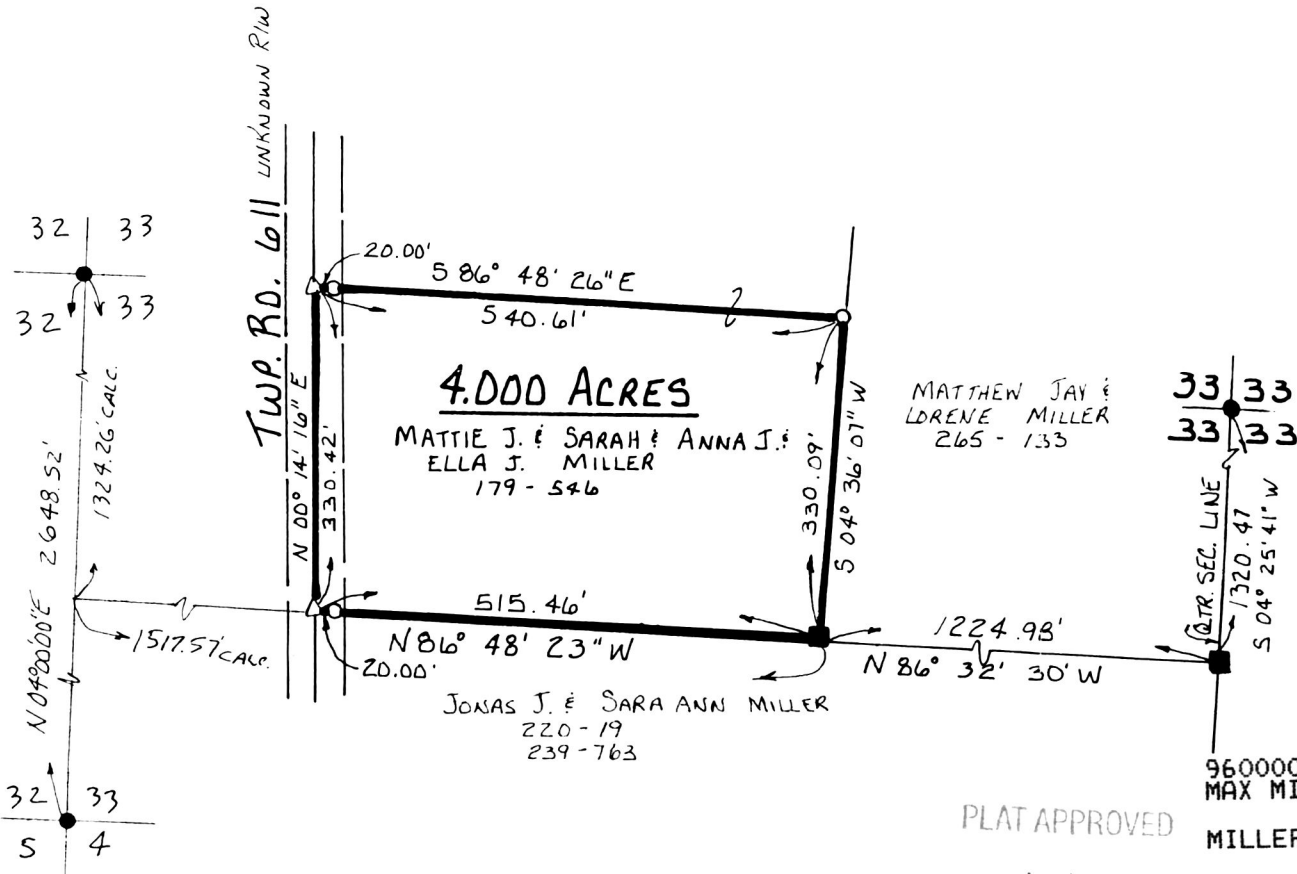



SALT CREEK TOWNSHIP
 S. W. QTR. SECTION 33
 T-15N ; R-12 W
 HOLMES COUNTY, OHIO



SCALE: 1" = 200'

- STONE FOUND
- △ R.R. SPIKE SET
- 5/8" REBAR WITH I.D. CAP SET
- I.D. CAP MARKED "BAKER 6938"



MATTHEW JAY &
 LORENE MILLER
 265 - 133

33 33
 33 33

I CERTIFY THIS SURVEY TO BE CORRECT
 TO THE BEST OF MY KNOWLEDGE.

Donald C. Baker

DONALD C. BAKER P.S. 6938

5958 T.R. 322
 MILLERSBURG, OHIO 44654

PH: (216) 674-4788

Nov. 8, 1995

960062

60795 FJM

APPROVED FOR TRANSFER ONLY
 NO SUBDIVISION PLAT REQUIRED
 (O.R.C. 711.001 & 711.131)
 Lot(s) not for building unless
 approved by Board of Health.
 HOLMES CO. PLANNING COMM.

PLAT APPROVED

4/12/96

9600000624
 MAX MILLER ATTY
 MILLERSBURG,

By TRM Date 4-12-96