

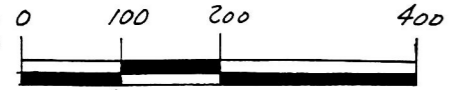
1971-11

PAINT TOWNSHIP 4TH. QTR. LOT 23 T-10 N; R-5 W HOLMES COUNTY, OHIO

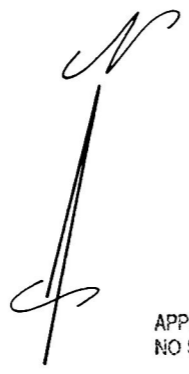
REFERENCES:
DEED VOL. 175 PAGE 677
" " 173 " 400

BEARINGS FROM PLAT VOL. 8 PAGE 779

VOL 16 PAGE 39

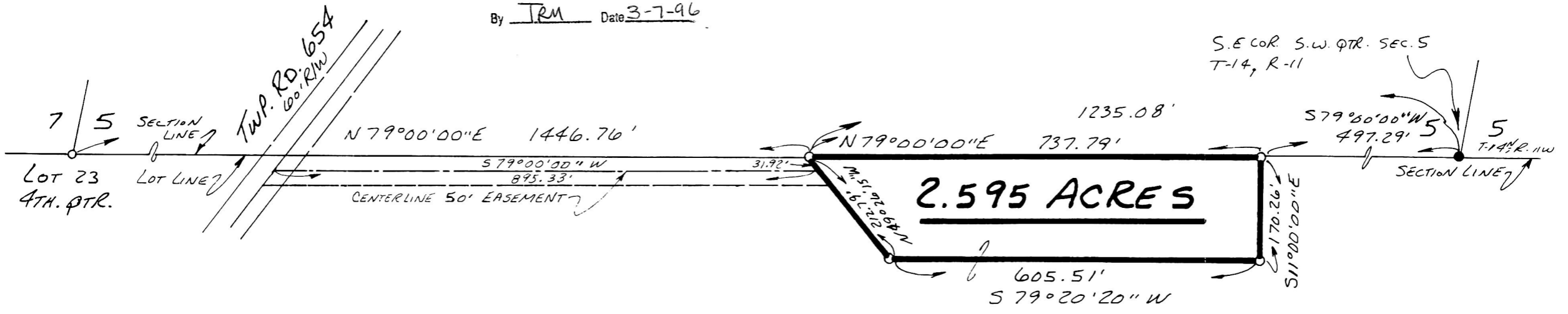


SCALE: 1"=200'
● 1 IRON PIN FOUND
○ 5/8" RE BAR WITH I.D. CAP SET
(I.D. CAP MARKED "BAKER 6938")



APPROVED FOR TRANSFER ONLY
NO SUBDIVISION PLAT REQUIRED
(O.R.C. 711.001 & 711.131)
Lot(s) not for building unless
approved by Board of Health.
HOLMES CO. PLANNING COMM.

By TRM Date 3-7-96




2.595 ACRES

ENDS J. & ANNA HERSHBERGER
175-677

1971-11

I CERTIFY THIS SURVEY TO BE CORRECT
TO THE BEST OF MY KNOWLEDGE.

Donald C. Baker
DONALD C. BAKER P.S. 6938
5958 T.R. 322
MILLERSBURG, OHIO 44654
PH. (216) 674-4788
MAY 19, 1995
21995-MIS



REC'D
AT 9:30 o'clock AM

RECORDED
FEE 20.00

INDEXED

MAR - 8 '96
PLAT

MAR 11 '96

VOL 16 PAGE 39
BY 272 pg 509
Sally Miller RECORDER
Laurel

PLAT APPROVED

3/8/96