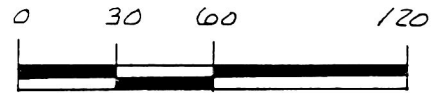


WALNUT CREEK TOWNSHIP
N.W. QTR. SECTION 20
T-9N; R-5W
HOLMES COUNTY, OHIO



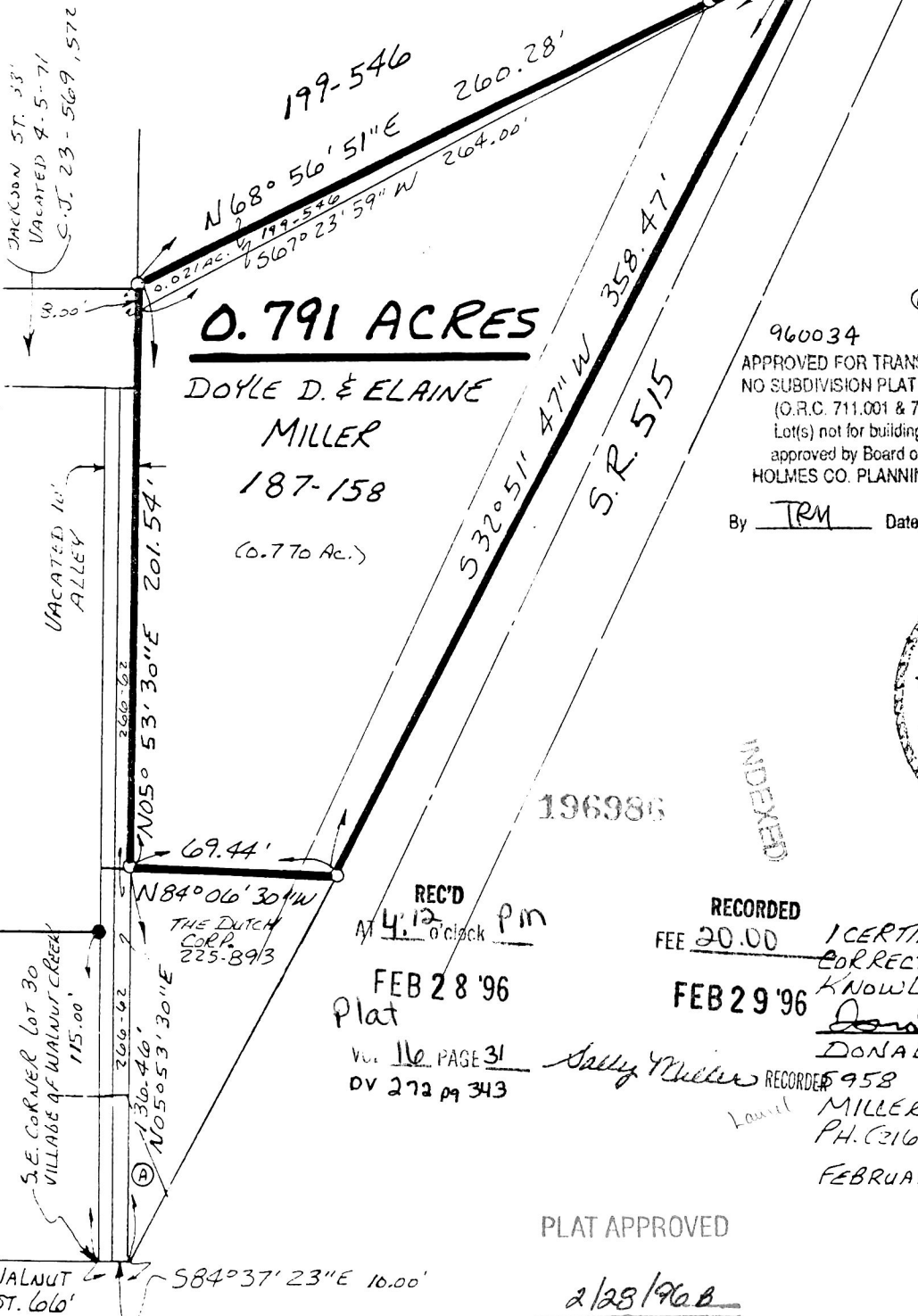
SCALE: 1"=60'

- IRON PIN FOUND
- △ R.R. SPIKE SET
- 5/8" RE BAR WITH I.D. CAP SET
- I.D. CAP MARKED "BAKER 6938"

REFERENCES:

DEED VOL. 187 PAGE 158
 " " 199 " 540
 " " 225 " 893

BEARINGS FROM DEED VOL. 266 PG. 62




0.791 ACRES

DOYLE D. & ELAINE
 MILLER
 187-158
 (0.770 Ac.)

① LEROY R. & BENA BEACHY
 960034
 225-891

APPROVED FOR TRANSFER ONLY
 NO SUBDIVISION PLAT REQUIRED
 (O.R.C. 711.001 & 711.131)
 Lot(s) not for building unless
 approved by Board of Health.
 HOLMES CO. PLANNING COMM.

By TRM Date 2-27-96



INDEXED

196986

REC'D
 FEB 28 '96
 Plat

RECORDED
 FEB 29 '96
 FEE 20.00

I CERTIFY THIS SURVEY TO BE
 CORRECT TO THE BEST OF MY
 KNOWLEDGE.

Donald C. Baker
 DONALD C. BAKER P.S. 6938
 5958 T.R. 322
 MILLERSBURG, OHIO 44654
 PH. (316) 674-4788
 FEBRUARY 9, 1996

Vol. 16 PAGE 31
 DV 272 pg 343

Sally Miller RECORDED
 Lower

PLAT APPROVED

6096-MLS

2/28/96

WALNUT ST. 66' 584°37'23"E 10.00'