

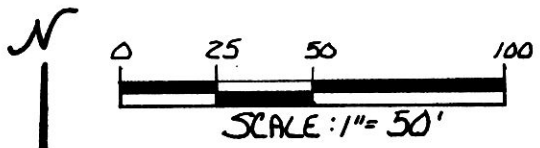
OAK GROVE PARK ALLOTMENT NO. 1

PART OF LOT 29

(PLAT VOL. 4 PAGE 89)

WASHINGTON TOWNSHIP S.W. QTR. SECTION 25
T-20N; R-15W HOLMES CO., OHIO

196677



- IRON PIN FOUND
- △ R.R. SPIKE SET
- 5/8" REBAR WITH I.D. CAP SET
- I.D. CAP MARKED "BAKER 6938"

REFERENCES:

RAT VOL. 5 PAGE 114
PLAT VOL. 4 PAGE 107
DEED VOL. 231 PAGE 238
PLAT VOL. 2 PAGE 122
DEED VOL. 231 PAGE 238
DEED VOL. 199 PAGE 153
BEARINGS ALONG
SEC. LINE FROM
PLAT VOL. 4 PAGE 89

LAKEVIEW PARK SUB. No. 1
P. 1 P. 382-384
MARK D. EATON
243-316

LAKEVIEW PARK SUB. No. 3
P. 1 P. 389-390

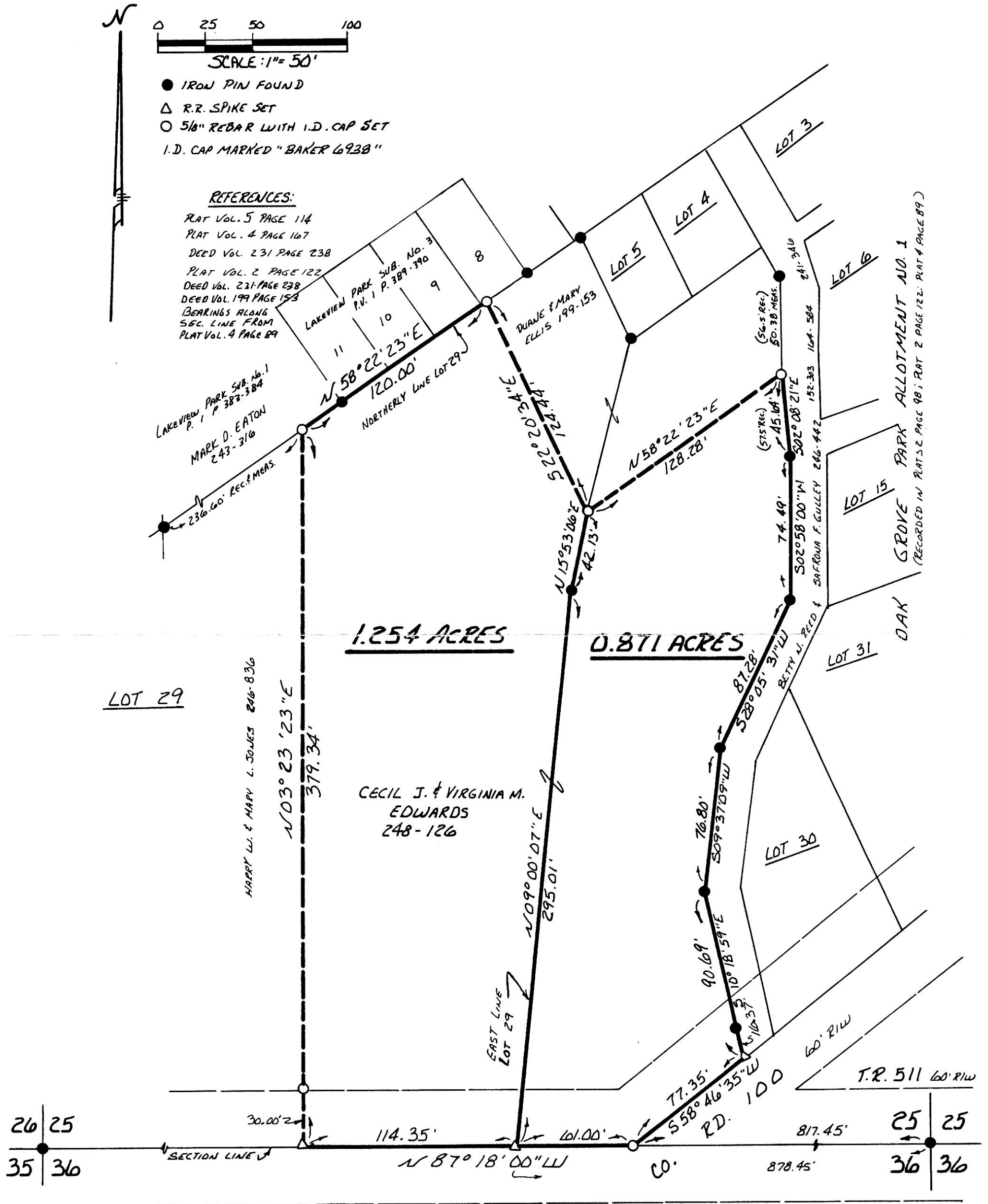
DUANE & MARY
ELLIS 199-153

1.254 ACRES

0.871 ACRES


CECIL J. & VIRGINIA M.
EDWARDS
248-126

LOT 29



OAK GROVE PARK ALLOTMENT NO. 1
(RECORDED IN PLAT 52 PAGE 98; RAT 2 PAGE 122; PLAT 4 PAGE 89)

I CERTIFY THIS SURVEY TO BE CORRECT
TO THE BEST OF MY KNOWLEDGE.
Donald C. Baker
DONALD C. BAKER P.S. 6938
4321 T.R. 252
GLENMONT, OHIO



REC'D
AT 10:31 o'clock AM
FEB 13 '96
VOL 16 PAGE 21
OV 271 PG 985

RECORDED
FEE \$20.00
FEB 14 '96
Sally Miller RECORDER

INDEXED

AUGUST 10, 1990

PLAT APPROVED

1258-M3

2/7/96