

35.4906 Ac  
V200 P169

3rg. taken from adjacent survey

stone at base of tree

old woven wire and stone fence

Known as V.200P169 and as part of S.E. 1/4 N.E. 1/4 S10, T8N, R9W, of Richland Twp., Hol. Co., Ohio.

Beginning at a stone at S.E. crnr S.E. 1/4 N.E. 1/4; thence with S. line N85° 0'21\"W 463.84' to an iron pin found in T.R. 29

thence leaving S. line and with T.R. 29 the following 5 courses:

N63°4'20\"W 99.61' to an iron pin found, N55°24'20\"W 198.44' to an iron pin found, N67°10'50\"W 462.84' to an iron pin found, N81°17'50\"W 118.54' to an iron pin found, and N69°31'20\"W 142.00' to a point on W. line S.E. 1/4 N.E. 1/4 and passing an iron pin at 141.06';

thence leaving T.R. 29 and with W. line N6°20'27\"E 727.29' to a stone at the base of a tree;

thence leaving W. line N89°25'40\"E 539.73' to an iron pin set;

thence N35°11'48\"E 274.17' to an iron pin set on N. line;

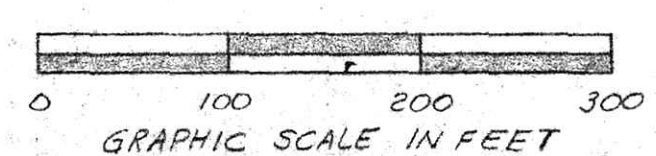

thence with N. line S85°46'59\"E 669.32' to an iron pin set;

thence leaving N. line S9°37'55\"E 203.92' to an iron pin set on E. line;

thence with E. line S4°25'0\"W 996.49' to a stone at N.W. crnr N.W. 1/4 SW. 1/4 S6, T8N, R8W;

thence continuing on Range line and E. line S4°25'0\"W 154.28' to the point of beginning and containing 35.4906 acres.

Survey and description by Robert L. Kasner, P.S. 5193, P.E. 28820.





PLAT OF A SURVEY FOR  
ROBERT C. HORGER  
KNOWN AS PART OF S.E. 1/4  
N.E. 1/4 S10, T8N, R9W  
OF RICHLAND TWP., HOL. CO.,  
OHIO.  
ROBERT L. KASNER P.S. 5193  
P.E. 28820

6/11/1980

195148

RECORDED  
AT 1:35 o'clock P.M.  
OCT 27 '95  
FEE \$20.00  
OCT 30 '95  
Plat  
VOL. 15 PAGE 67  
BY 270 pg 727  
Asst. Register  
D. Mascher



Stone found at  
N.W. crnr N.W. 1/4  
S.W. 1/4 S6 T8N  
R8W

Stone found at  
SE. crnr S.E. 1/4  
N.E. 1/4 S10  
T8N R9W

IP(S) at intersection  
drive & T.R. 29

PLAT APPROVED

10/27/95

INDEXED