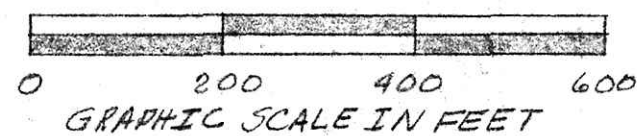
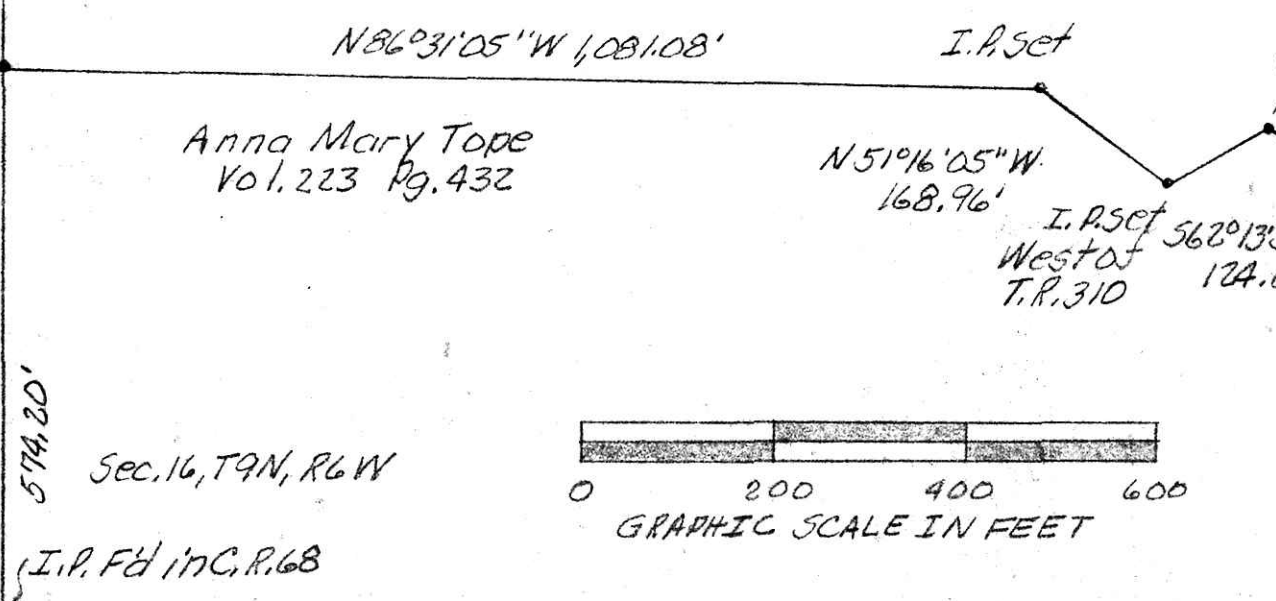
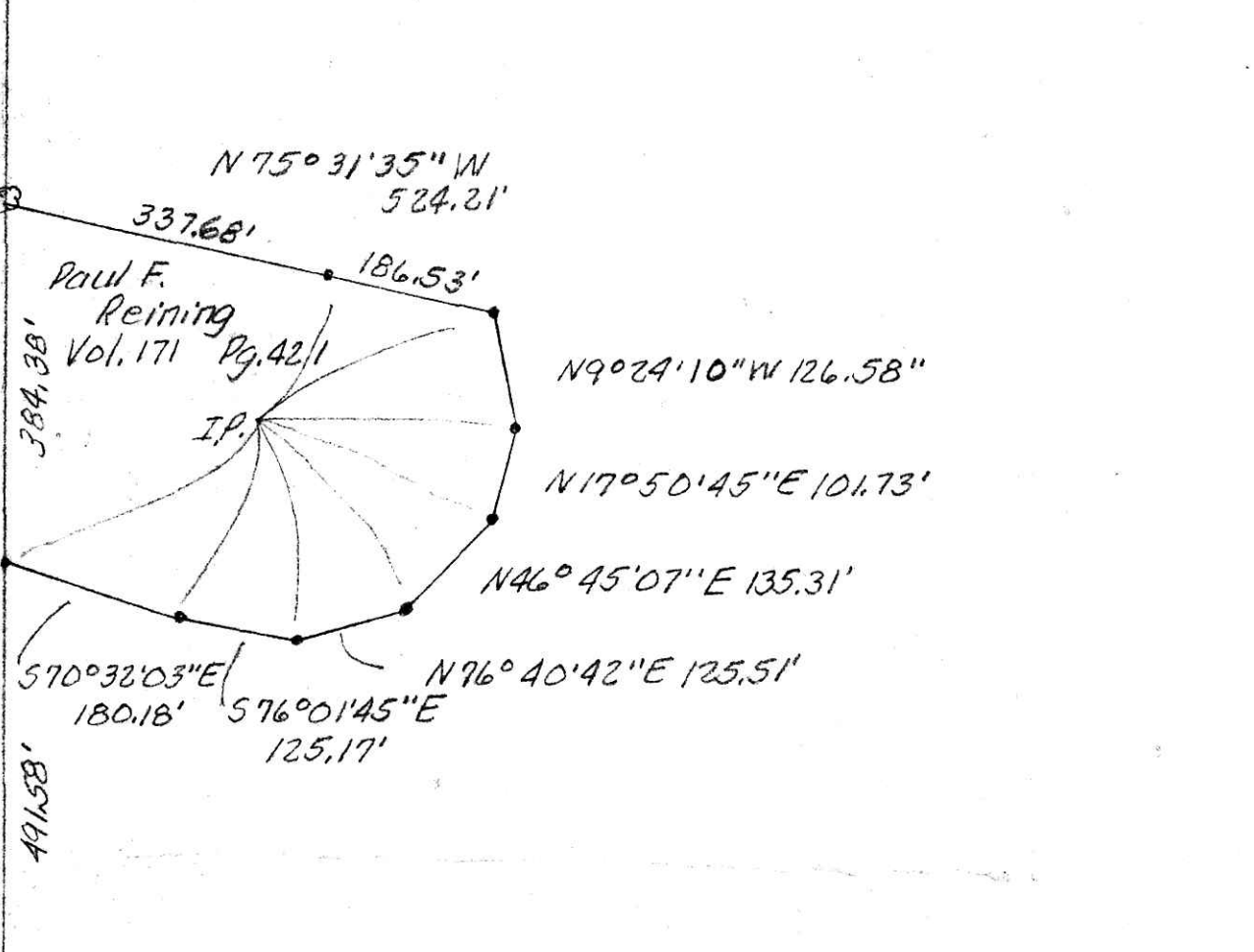

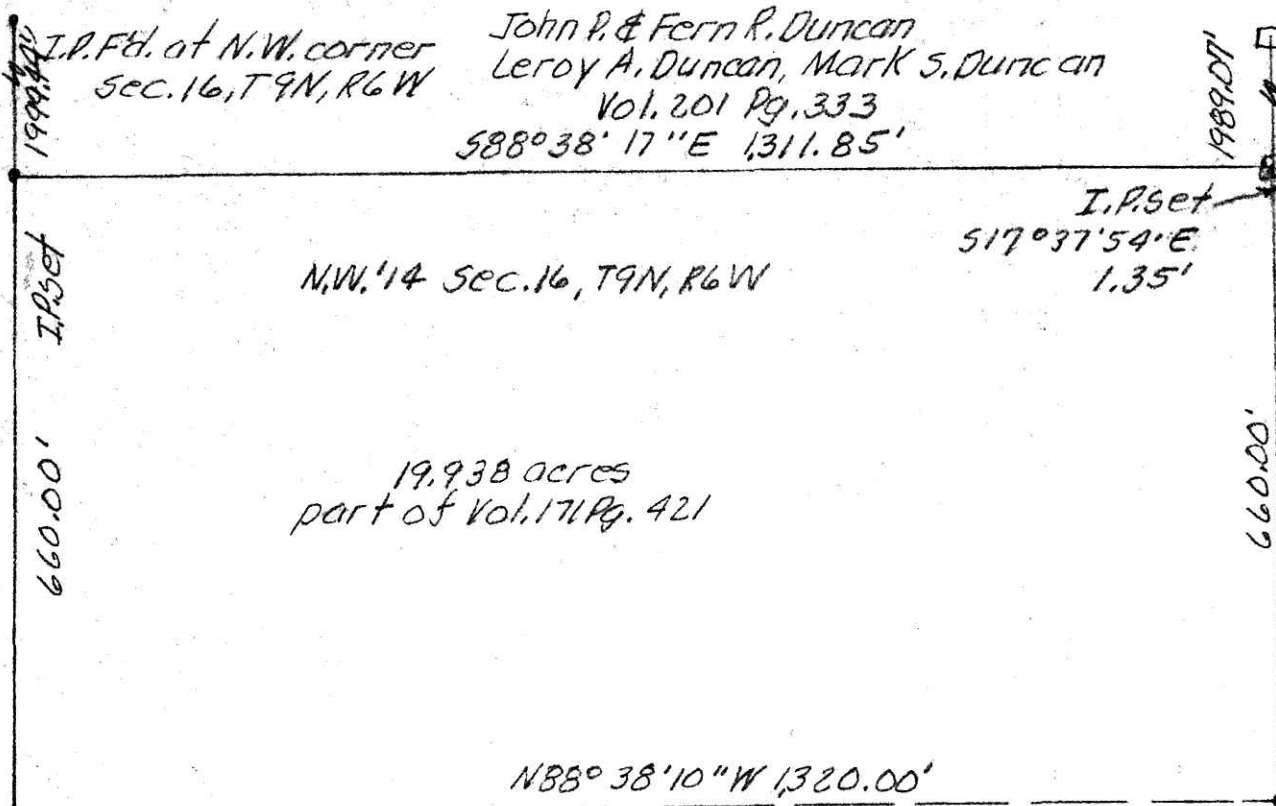


Donald & Virginia Landfair
Vol. 170 Pg. 577

N2°02'21"E 2,659.44'



187240

REC'D
AT 1:02 o'clock P.M.
APR 20 '94

RECORDED
FEE \$30.00
APR 21 '94

INDEXED

Plat
VOL 15 PAGE 28
Deed vol. 264 pg 147

RECORDED
35

PLAT OF A SURVEY FOR
PAUL F. REINING
Known as part of the N.W. 1/4
& S. 1/2 Sec. 16 T9N, R6W of
Hardy Twp., Hol. Co., Ohio.
Robert L. Kasner P.S. 5193
P.E. 28820
6128193
11/7/93
Revised

