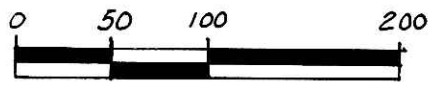
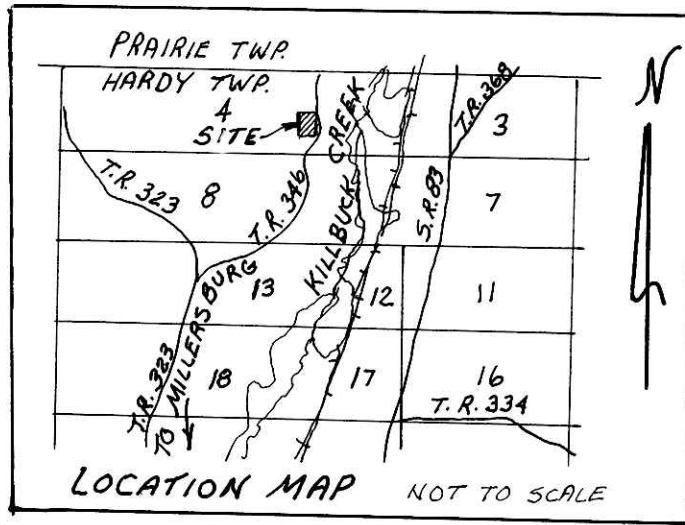


Vol. 15 page 16



SCALE: 1" = 100'

- ▲ R.R. SPIKE FOUND
- IRON PIN FOUND
- 5/8" REBAR WITH I.D. CAP SET, I.D. CAP MARKED "BAKER 6938."

AREA IN LOTS	5.001 AC.
AREA IN ROAD DEDICATION	0.000 AC.
TOTAL AREA IN ALLOTMENT	5.001 AC.

### LEVI A. MILLER ALLOTMENT NO. 2

HARDY TOWNSHIP, 1ST QTR.  
LOT 4, T-9N; R-7W  
HOLMES COUNTY, OHIO

#### GRANTOR:

LEVI A. MILLER  
9140 CO. RD. 329  
HOLMESVILLE, OHIO 44633  
PH: (216) 279-4031  
DEED VOL. 243 PAGE 736

#### REFERENCES:

PLAT VOL. 12 PAGE 523  
PLAT VOL. 4 PAGE 33  
PLAT VOL. 12 PAGE 192  
PLAT VOL. 12 PAGE 595  
DEED VOL. 243 PAGE 736  
DEED VOL. 251 PAGE 633  
DEED VOL. 260 PAGE 841  
DEED VOL. 259 PAGE 681  
PLAT VOL. 13 PAGE 194

#### CERTIFICATE OF OWNERSHIP AND DEDICATION

WE HEREBY CERTIFY THAT WE ARE THE OWNERS OF THE PROPERTY SHOWN AND DESCRIBED HEREON AND THAT WE HEREBY ADOPT THIS PLAN OF SUBDIVISION WITH OUR FREE CONSENT, ESTABLISH THE MINIMUM BUILDING RESTRICTION LINES, AND DEDICATE ALL STREETS, ALLEYS, WALKS, PARKS, AND OTHER OPEN PUBLIC SPACES TO PUBLIC OR PRIVATE USE AS NOTED.

August 23, 1993  
DATE Levi A. Miller  
Naomi Miller

#### CERTIFICATE OF APPROVAL OF WATER AND SEWERAGE SYSTEMS

I HEREBY CERTIFY THAT THE WATER AND SEWAGE DISPOSAL UTILITY SYSTEMS INSTALLED OR PROPOSED FOR INSTALLATION, IN THE SUBDIVISION PLAT ENTITLED: \_\_\_\_\_ FULLY MEET THE REQUIREMENTS OF THE HOLMES CO. BOARD OF HEALTH AND THE OHIO STATE HEALTH DEPARTMENT, AND ARE HEREBY APPROVED AS SHOWN.

August 26, 1993  
DATE Robert C. Collett  
CO. HEALTH COMMISSIONER

#### CERTIFICATE OF THE APPROVAL BY THE HOLMES SOIL AND WATER CONSERVATION DISTRICT

I HEREBY CERTIFY THAT I HAVE APPROVED THE SUBDIVISION PLAT AND/OR AGREEMENTS OR PROVISIONS FOR SEDIMENTATION AND EROSION CONTROL AS STATED OR SHOWN HEREON.

8/23/93, 1993  
DATE Robert C. Collett  
HOLMES SOIL AND CONSERVATION DISTRICT

#### CERTIFICATE OF APPROVAL BY THE COUNTY COMMISSIONERS

I HEREBY CERTIFY THAT THE HOLMES COUNTY COMMISSIONERS HAVE APPROVED THE SUBDIVISION PLAT AS SHOWN HEREON.

9-20, 1993  
DATE Robert L. Kasner  
CHAIRMAN, COUNTY COMMISSIONERS

#### CERTIFICATE OF THE APPROVAL OF PLAT AND ENGINEERING DETAILS

I HEREBY CERTIFY THAT I HAVE APPROVED THE PLAT AND ENGINEERING DETAILS OF THE PROPOSED ROADS, SEWER AND WATER SYSTEMS AND OTHER PROPOSED PUBLIC FACILITIES IN THE SUBDIVISION PLAT AS SHOWN HEREON.

8/26, 1993  
DATE Robert L. Kasner P.E.P.S.  
COUNTY ENGINEER

#### CERTIFICATE OF APPROVAL FOR RECORDING

I HEREBY CERTIFY THAT THE SUBDIVISION PLAT SHOWN HEREON HAS BEEN FOUND TO COMPLY WITH THE SUBDIVISION REGULATIONS FOR HOLMES COUNTY, OHIO, WITH THE EXCEPTION OF SUCH VARIANCES, IF ANY, AS ARE NOTED IN THE MINUTES OF THE HOLMES COUNTY REGIONAL PLANNING COMMISSION AND THAT IT HAS BEEN APPROVED FOR RECORDING IN THE OFFICE OF THE COUNTY RECORDER.

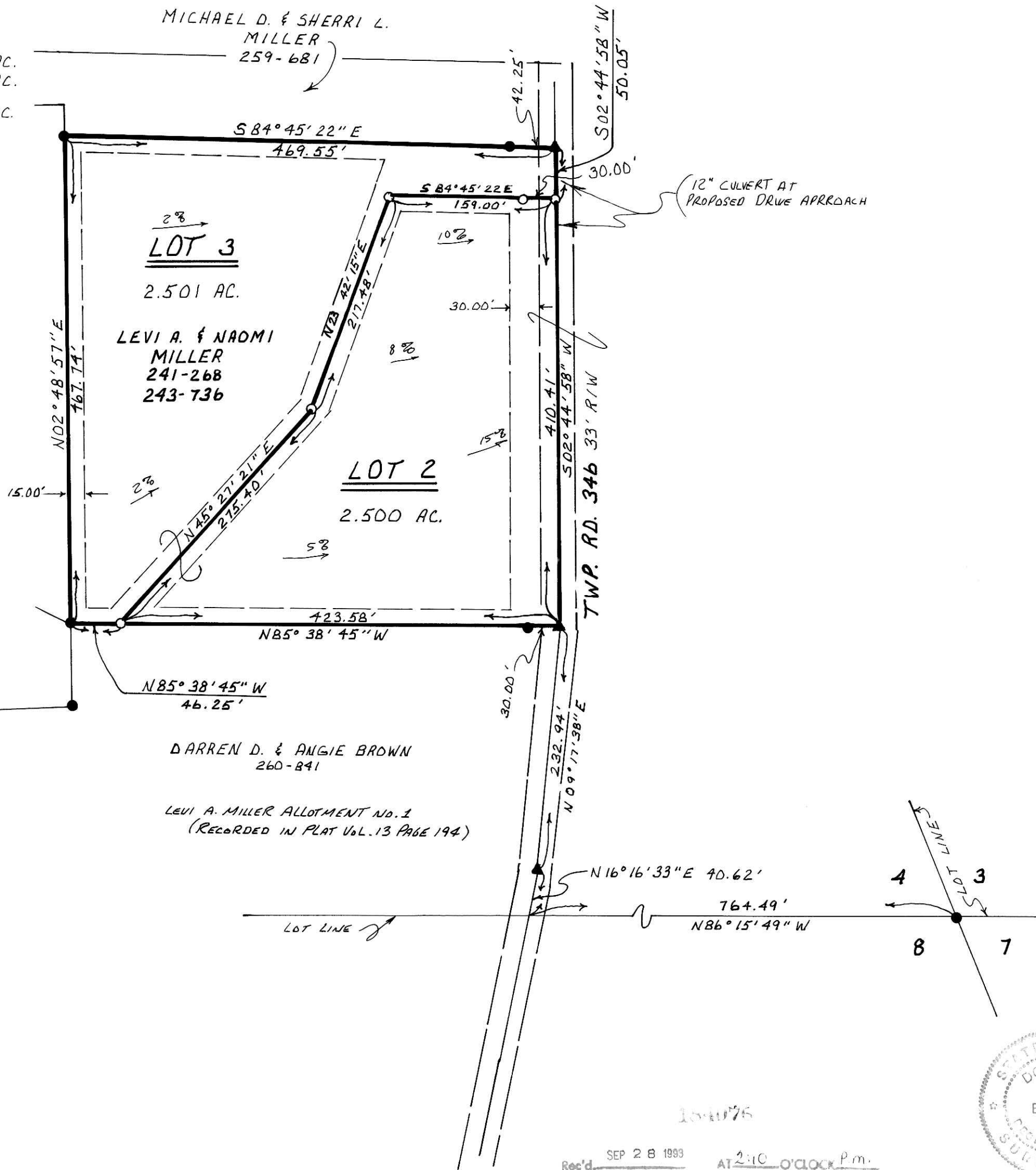
9-20, 1993  
DATE Thomas R. Morgan  
HOLMES CO. REGIONAL PLANNING COMM.

#### CERTIFICATE OF ACCURACY

I HEREBY CERTIFY THAT THE PLAN SHOWN AND DESCRIBED HEREON IS A TRUE AND CORRECT SURVEY TO THE ACCURACY REQUIRED BY THE HOLMES COUNTY REGIONAL PLANNING COMMISSION AND THAT THE MONUMENTS HAVE BEEN PLACED AS SHOWN HEREON.

AUGUST 2, 1993  
DATE Donald C. Baker  
DONALD C. BAKER P.S. 6938

JAY V. & TERRY L. FRAZER  
251-633



#### PREPARED BY:

DONALD C. BAKER SURVEYING  
5958 T.R. 322  
MILLERSBURG, OHIO 44654  
PH: (216) 674-4788

37793-Bec

SEP 28 1993 AT 2:10 O'CLOCK P.M.  
Recorded SEP 29 1993 Holmes Co. Ohio Fee \$ 21.00  
Plat Vol. 15 Pg. 16 Recorder, Levi Miller  
Found



TRANSFER NOT NECESSARY  
DATE September 27, 1993  
AUDITOR Richard A. Haven