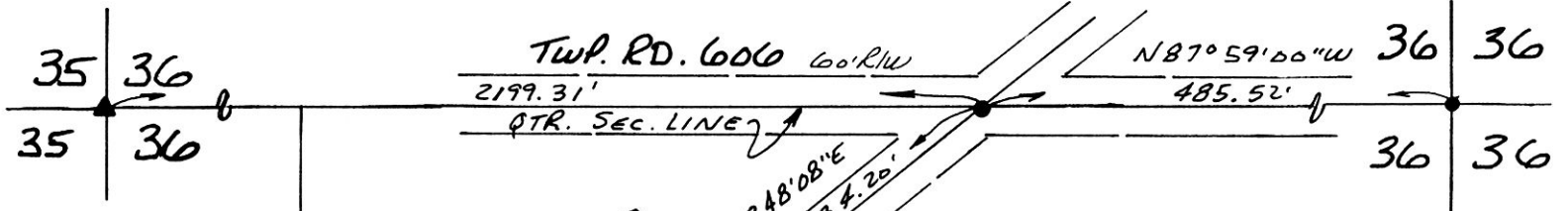


192848



SALT CREEK TOWNSHIP
 S.W. QTR. SECTION 36
 T-15N ; R-12W
 N.W. QTR. SECTION 1
 T-14N ; R-12W
 HOLMES COUNTY, OHIO



- SCALE: 1" = 200'
- STONE FOUND
 - ▲ R.R. SPIKE FOUND
 - P.K. NAIL FOUND
 - IRON PIN FOUND
 - △ R.R. SPIKE SET
 - P.K. NAIL SET
 - 5/8" RE BAR WITH I.D. CAP SET
 - I.D. CAP MARKED "BAKER 6938"

- REFERENCES:
- DEED Vol. 260 PAGE 668
 - " " 248 " 133
 - " " 208 " 420
 - " " 262 " 888
 - PLAT Vol. 11 PAGE 107

BEARINGS FROM PLAT Vol. 8 PAGE 552

192848

REC'D AT 10:40'clock am JUN 07 '95
 RECORDED FEE \$ 20.00 JUN 08 '95
 Plat VOL 14 PAGE 826 Sally Miller RECORDER
 DV 268pg 944

INDEXED

950104
 APPROVED FOR TRANSFER ONLY
 NO SUBDIVISION PLAT REQUIRED
 (O.R.C. 711.001 & 711.131)
 Lot(s) not for building unless
 approved by Board of Health.
 HOLMES CO. PLANNING COMM.
 By TRM Date 6-5-95
 6.830 Acres

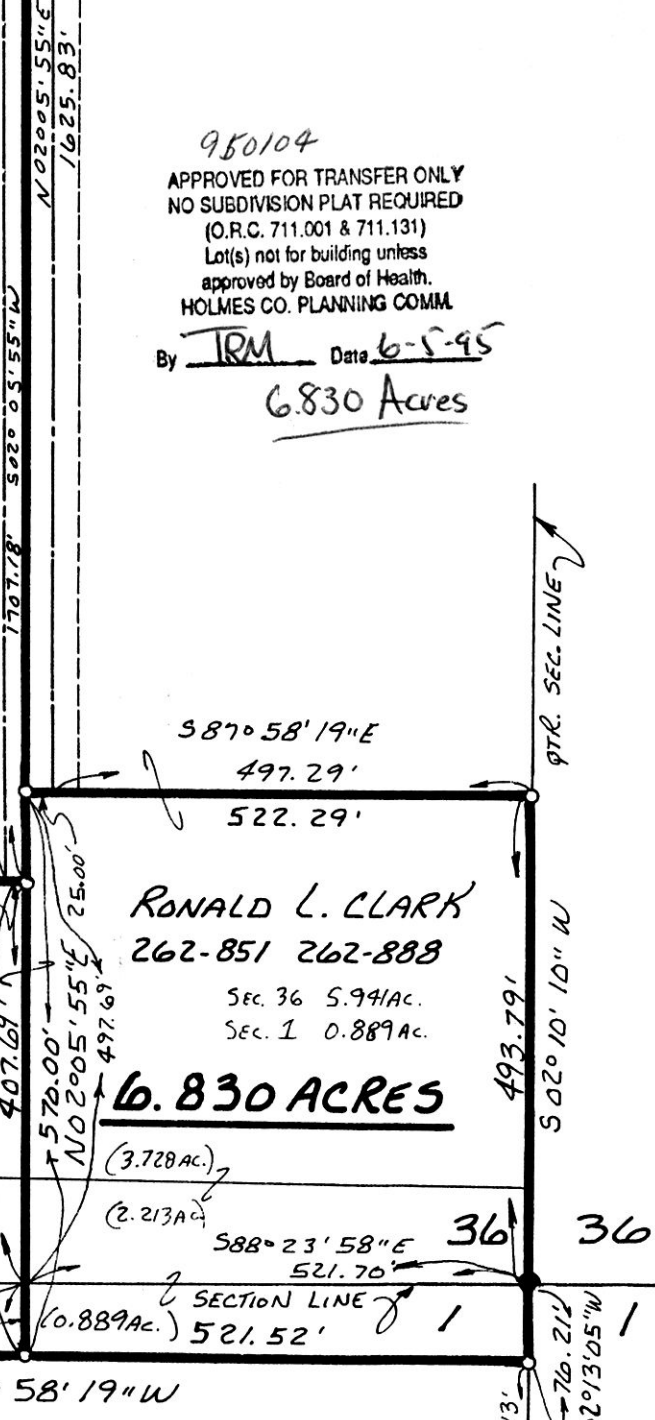
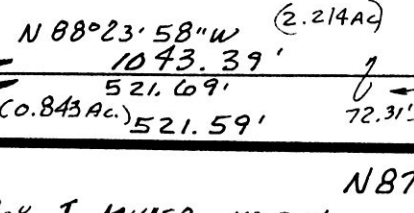
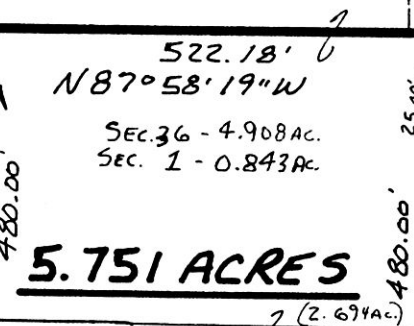

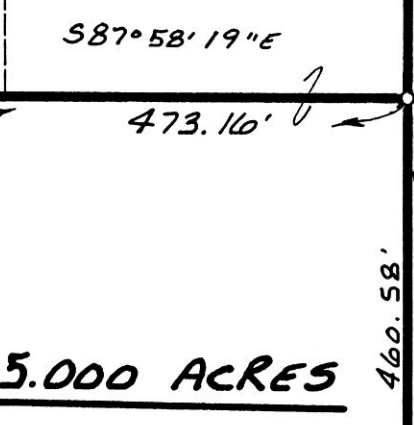
ST. RT. 24

WAYNE H. & LAURA KAY
 BEACHY
 263-316

ELIC. & BARBARA E. MILLER
 263-318

N02°01'41"E

N02°01'41"E



I CERTIFY THIS SURVEY TO BE CORRECT TO THE BEST OF MY KNOWLEDGE.

Donald C. Baker
 DONALD C. BAKER P.S. 6938
 5958 T.R. 322
 MILLERSBURG, OHIO 44654
 PH. (216) 674-4788
 FEBRUARY 21, 1995

7095-MLS

PLAT APPROVED

ROY J. MILLER 111-314
 DAN R. & LYDIA ANN MILLER
 161-570 248-133

6/5/95

