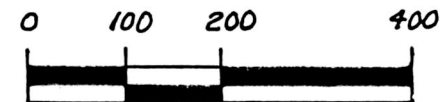


380.99' REC. & USED



MONROE TOWNSHIP
2ND QTR. LOT 2
T-9N ; R-8W
HOLMES COUNTY, OHIO



SCALE: 1" = 200'

● IRON PIN FOUND

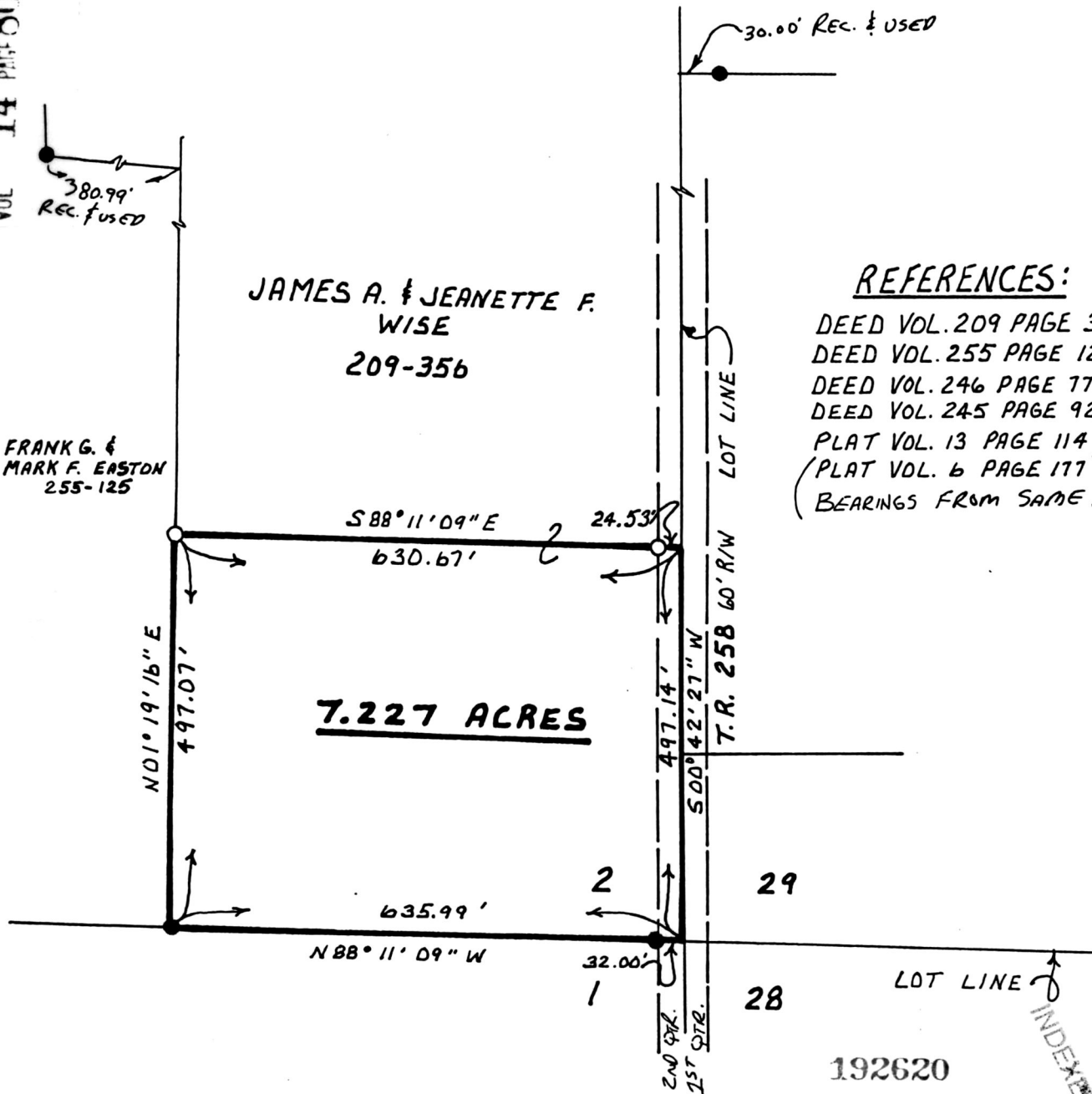
○ 5/8" REBAR WITH I.D. CAP
SET. I.D. CAP MARKED
BAKER 693B.

REFERENCES:

- DEED VOL. 209 PAGE 356
- DEED VOL. 255 PAGE 125
- DEED VOL. 246 PAGE 178
- DEED VOL. 245 PAGE 921
- PLAT VOL. 13 PAGE 114
- (PLAT VOL. 6 PAGE 177)
- (BEARINGS FROM SAME)

JAMES A. & JEANETTE F.
WISE
209-356

FRANK G. &
MARK F. EASTON
255-125




7.227 ACRES

T.R. 258 60' R/W

29
28

LOT LINE

INDEXED



I CERTIFY THIS SURVEY TO BE
CORRECT TO THE BEST OF MY
KNOWLEDGE.

Donald C. Baker

DONALD C. BAKER P.S. 6938
5958 T.R. 322
MILLERSBURG, OHIO 44654
PH: (216) 674-4788 JULY 12, 1993

33293-BEC

PLAT APPROVED

Rec'd. MAY 25 1995
Recorded MAY 26 1995
Plat Vol. 14
DV 268 pg 692

AT 8:47 o'clock AM
Holmes Co. Ohio Fee: \$20.00
Pa. 807 Recorder: Sally Miller

5/23/95 B