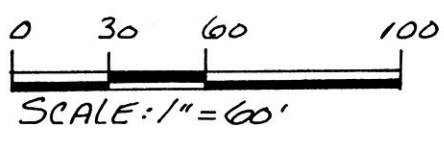
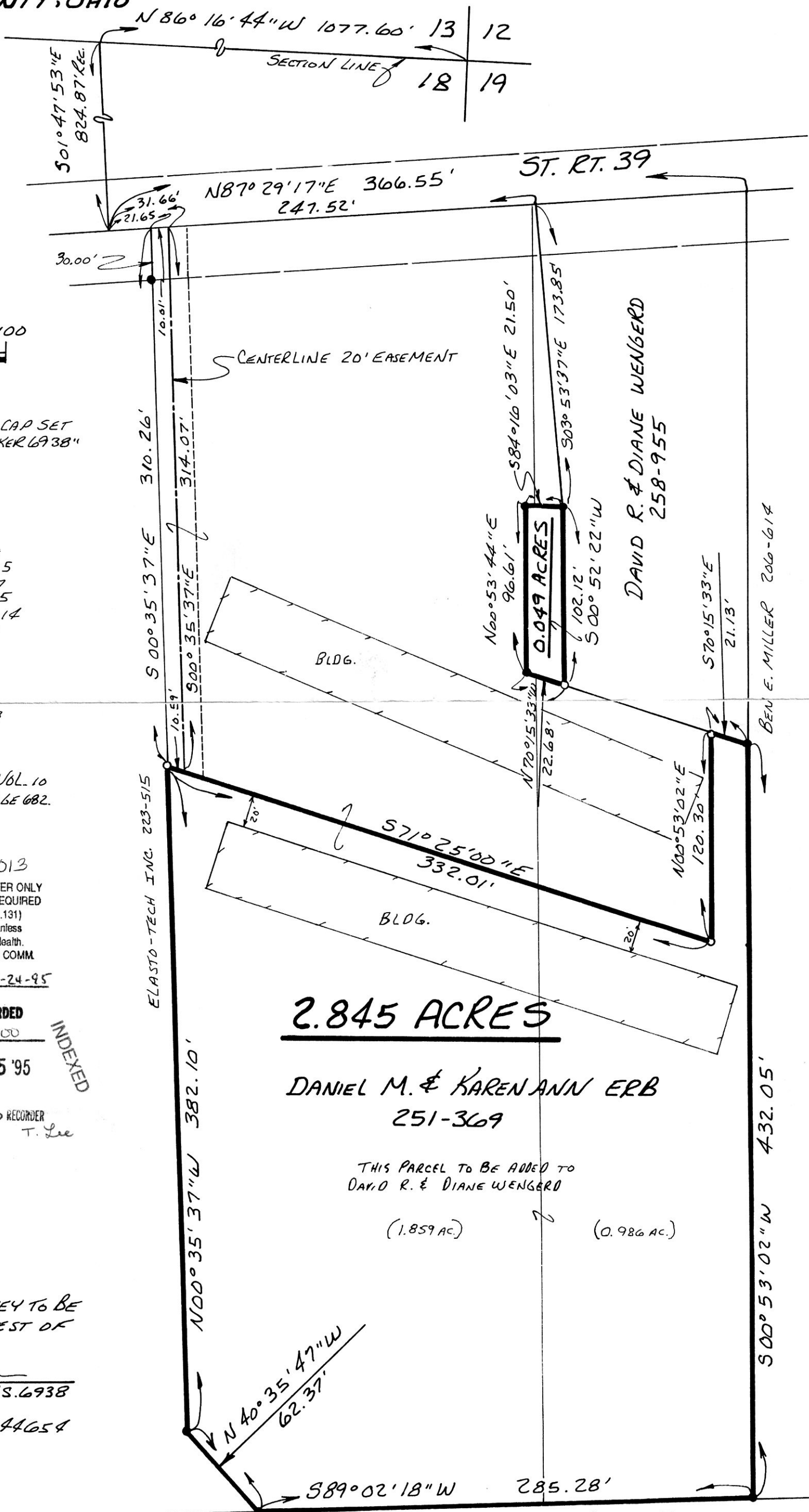


WALNUT CREEK TOWNSHIP
N.E. QTR. FRACTIONAL SECTION 18
T-9N; R-5W
HOLMES COUNTY, OHIO



- IRON PIN FOUND
- 5/8" RE BAR WITH I.D. CAP SET I.D. CAP MARKED "BAKER 6938"

REFERENCES:

- DEED VOL. 251 PAGE 309
- DEED VOL. 258 PAGE 955
- DEED VOL. 233 PAGE 187
- DEED VOL. 223 PAGE 515
- DEED VOL. 206 PAGE 614
- PLAT VOL. 4 PAGE 83
- PLAT VOL. 4 PAGE 96
- PLAT VOL. 5 PAGE 8
- PLAT VOL. 5 PAGE 37
- PLAT VOL. 4 PAGE 95
- PLAT VOL. 10 PAGE 683


BEARINGS FROM PLAT VOL. 10 PAGE 682.

950012 950013
 APPROVED FOR TRANSFER ONLY
 NO SUBDIVISION PLAT REQUIRED
 (O.P.C. 711.001 & 711.131)
 Lot(s) not for building unless
 approved by Board of Health.
 HOLMES CO. PLANNING COMM.
 By TRM Date 1-24-95
 190991

REC'D AT 1:45 o'clock P.M.
 JAN 24 '95
 Plat.
 VOL 14 PAGE 711
 OF 267 pgs 387-390

RECORDED FEE \$20.00
 JAN 25 '95
 INDEXED

By Sally Miller RECORDER
 T. Lee



I CERTIFY THIS SURVEY TO BE CORRECT TO THE BEST OF MY KNOWLEDGE.
Donald C. Baker
 DONALD C. BAKER P.S. 6938
 5958 T.R. 322
 MILLERSBURG, OHIO 44654
 PH. (216) 674-4788
 JANUARY 5, 1995
 69594-MLS

2.845 ACRES
 DANIEL M. & KAREN ANN ERB
 251-369

THIS PARCEL TO BE ADDED TO
 DAVID R. & DIANE WENGERD
 (1.859 AC.) (0.986 AC.)

PLAT APPROVED
1/24/95

DANIEL & FERN HOCHSTETLER 233-187